PHASE I ENVIRONMENTAL SITE ASSESSMENT

31 SOUTH MILPITAS BOULEVARD
MILPITAS, CALIFORNIA

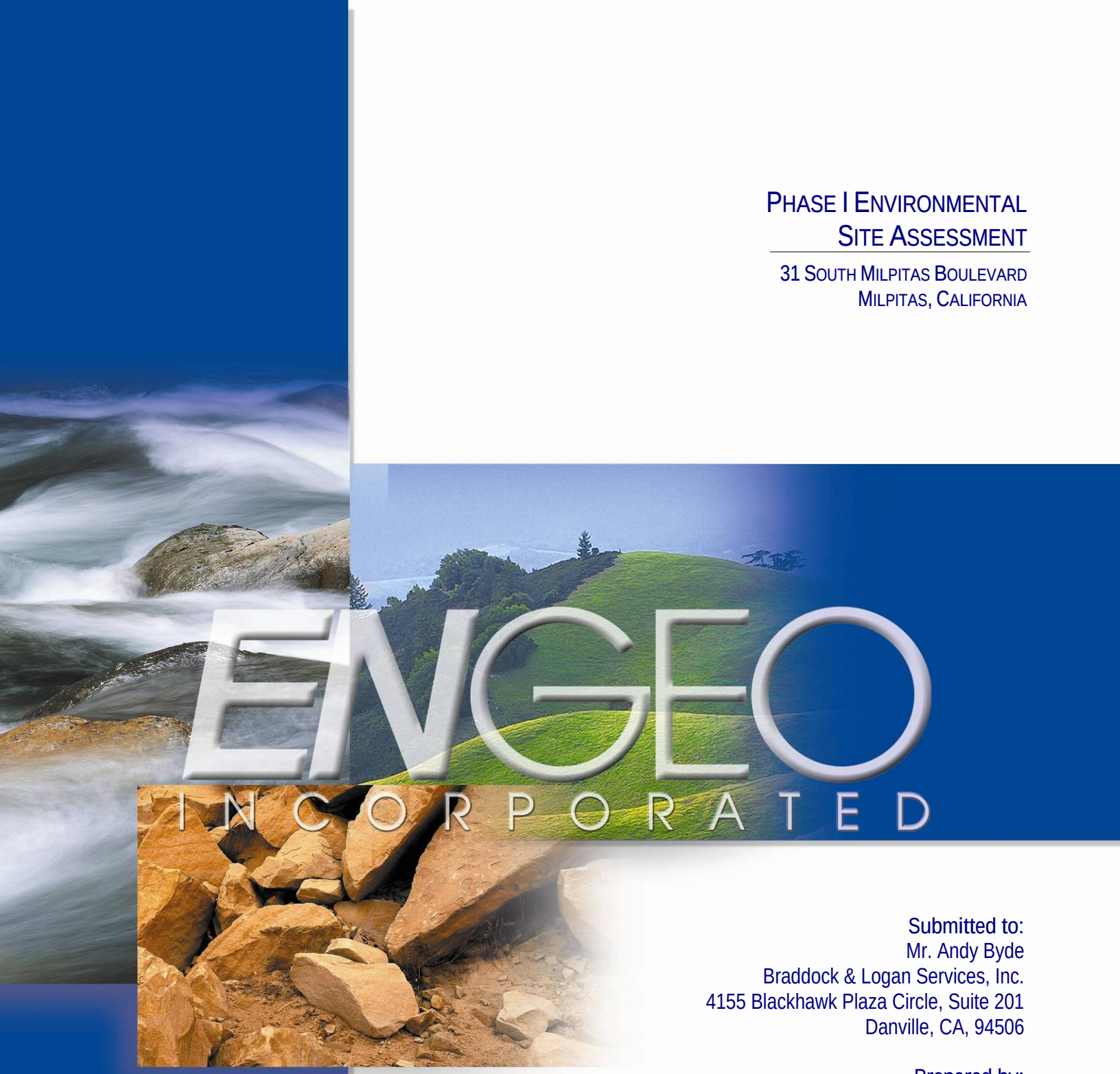

Submitted to:
Mr. Andy Byde
Braddock & Logan Services, Inc.
4155 Blackhawk Plaza Circle, Suite 201
Danville, CA, 94506

Prepared by:
ENGEO Incorporated

March 29, 2012

Project No:
9450.000.000

Copyright © 2012 By ENGEO Incorporated. This Document May Not Be Reproduced In Whole Or In Part By Any Means Whatsoever, Nor May It Be Quoted Or Excerpted Without The Express Written Consent Of ENGEO Incorporated.

- Expect Excellence -

Project No.
9450.000.000

March 29, 2012

Mr. Andy Byde
Braddock & Logan Services, Inc.
4155 Blackhawk Plaza Circle, Suite 201
Danville, CA, 94506

Subject: 31 South Milpitas Boulevard
APN – 086-28-041
Milpitas, California

PHASE I ENVIRONMENTAL SITE ASSESSMENT

Dear Mr. Byde:

ENGEO is pleased to present our phase I environmental site assessment of the subject property, located in Milpitas, California. The attached report includes a description of the site assessment activities, along with ENGEO's findings, opinions, and conclusions regarding the Property.

ENGEO has the specific qualifications based on education, training, and experience to assess the nature, history, and setting of the Property, and has developed and performed all appropriate inquiries in conformance with the standards and practices set forth in 40 CFR Part 312. We declare that, to the best of our professional knowledge and belief, the responsible charge for this study meets the definition of Environmental Professional as defined in Section 312.10 of 40 CFR Part 312 and ASTM 1527-05.

We are pleased to be of service to you on this project. If you have any questions concerning the contents of our report, please contact us.

Sincerely,

ENGEO Incorporated

Scott Johns

Scott Johns, PE
sj/sm/jf:esa

Shawn Munger, CHG, REAII

TABLE OF CONTENTS

Letter of Transmittal

Page

EXECUTIVE SUMMARY 1

1.0 INTRODUCTION 3

1.1 PURPOSE OF PHASE I ENVIRONMENTAL SITE ASSESSMENT 3
1.2 DETAILED SCOPE OF SERVICES 3
1.3 LIMITATIONS AND EXCEPTIONS OF ASSESSMENT 3
1.4 SPECIAL TERMS AND CONDITIONS 4

2.0 PROPERTY INFORMATION 5

2.1 SITE LOCATION 5
2.2 SITE AND VICINITY CHARACTERISTICS 5
2.3 CURRENT USE OF PROPERTY/DESCRIPTION OF SITE IMPROVEMENTS 5
2.4 CURRENT USE OF ADJOINING PROPERTIES 6

3.0 RECORDS REVIEW 6

3.1 PREVIOUS ENVIRONMENTAL REPORTS 6
3.2 PROPERTY RECORDS 6
3.2.1 Title Report/Ownership 6
3.3 HISTORICAL RECORD SOURCES 7
3.3.1 Historical Topographic Maps 7
3.3.2 Aerial Photographs 8
3.3.3 Fire Insurance Maps 9
3.3.4 City Directory 10
3.3.5 Government Agencies 10
3.4 ENVIRONMENTAL RECORD SOURCES 11
3.4.1 Federal ASTM Standard/Supplemental Sources 12
3.4.1.1 Subject Property 12
3.4.1.2 Other Properties 12
3.4.2 State ASTM Standard/Supplemental Sources 12
3.4.2.1 Subject Property 12
3.4.2.2 Other Properties 12
3.4.3 Local ASTM Supplemental Sources 13
3.4.3.1 Subject Property 13
3.4.3.2 Other Properties 13

4.0 SITE RECONNAISSANCE 14

4.1 METHODOLOGY 14
4.2 GENERAL SITE SETTING 14

TABLE OF CONTENTS (Continued)

4.3 EXTERIOR OBSERVATIONS 14
4.4 INTERIOR OBSERVATIONS 15
4.5 ASBESTOS-CONTAINING MATERIALS AND LEAD-BASED PAINT 16
4.6 INDOOR AIR QUALITY 16

5.0 INTERVIEWS 16

6.0 FINDINGS 16

7.0 OPINIONS AND DATA GAPS 17

8.0 CONCLUSIONS 17

REFERENCES

FIGURES
APPENDIX A – Environmental Data Resources, Inc., Radius Map Report
APPENDIX B – Environmental Data Resources, Inc., Sanborn Map Report
APPENDIX C – Environmental Data Resources, Inc., Historical Topographic Map Report
APPENDIX D – Environmental Data Resources, Inc., Aerial Photo Decade Package
APPENDIX E – Environmental Data Resources, Inc., City Directory
APPENDIX F – Qualification of Environmental Professional

EXECUTIVE SUMMARY

ENGEO conducted a phase I environmental site assessment for the property located at 31 South Milpitas Boulevard in Milpitas, California (Property). The Property is approximately 7.4 acres in area and is identified by Assessor's Parcel Number (APN) 086-28-41.

The Property consists of a vacant one-story office building with associated parking and landscaping areas. Review of historical records indicates that the Property was undeveloped farmland until around 1983 when the existing building was constructed. The previous tenant, Read-Rite, vacated the building in November 2002. During Read-Rite's tenancy, a hazardous storage shed, diesel generator, two assembly rooms, and a loading dock were utilized during business activities.

This assessment included a review of local, state, tribal, and federal environmental record sources, standard historical sources, aerial photographs, fire insurance maps and physical setting sources. A reconnaissance of the Property was conducted to review site use and current conditions to check for the storage, use, production or disposal of hazardous or potentially hazardous materials and interviews with persons knowledgeable about current and past site use.

The site reconnaissance and records review did not find documentation or physical evidence of soil or groundwater impairments associated with the use or past use of the Property. A review of regulatory databases maintained by county, state, tribal, and federal agencies found no documentation of hazardous materials violations or discharge on the Property. Review of publically available files for the nearby sites did identify contaminated facilities within the appropriate American Society for Testing and Materials (ASTM) search distances that could conceivable impact the Property, specifically 345 Los Coches Street.

Based on the findings of this assessment, no Recognized Environmental Conditions (RECs) and no historical RECs were identified for the Property:

Based on the review of regulatory databases and site reconnaissance, we present information on features of potential environmental concern that were either contained in the databases or observed on the Property. These features were not considered to be RECs. We briefly discuss each feature below:

- Past sampling at the adjacent, upgradient site, 345 Los Coches Street has identified impacted groundwater and soil gas with volatile organic compounds (VOCs). This site is also known to have the same tenant (Read-Rite) as the subject Property.

- A hazardous storage shed is located on the west side of the building. Known hazardous materials used onsite included various solvents such as Freon, Acetone, and other waste solvents.

- Assembly rooms where hazardous materials were used are located within the interior of the vacant building.

- An above-ground diesel tank, which serviced a backup generator is located on the west side of the building.

- A hydraulic lift is located on the west side associated with the loading dock area.

ENGEO has performed a phase I environmental site assessment of the Property in general conformance with the scope and limitations of ASTM E 1527-05 "Standard Practice for Environmental Site Assessments" and USEPA "Standards and Practices for All Appropriate Inquires", 40 CFR Part 312. Based on the findings of this assessment, ENGEO recommends a Phase II ESA be performed to determine if subsurface environmental concerns are present within the Property.

1.0 INTRODUCTION

ENGEO conducted a phase I environmental site assessment for the Property located at 31 South Milpitas Boulevard in Milpitas, California (Figure 1). The approximately 7.4-acre Property is identified as APN 086-28-41 (Figure 2) and is currently occupied by a vacant one-story office building with associated parking and landscaping areas.

1.1 PURPOSE OF PHASE I ENVIRONMENTAL SITE ASSESSMENT

This assessment was performed at the request of Braddock & Logan for the purpose of environmental due diligence during property acquisition. The objective of this phase I environmental site assessment is to identify recognized environmental conditions associated with the Property. As defined in the ASTM Standard Practice E 1527-05, a REC is "the presence or likely presence of any hazardous substances or petroleum products on a property under conditions that indicate an existing release, a past release, or a material threat of a release of any hazardous substances or petroleum products into structures on the property or into the ground, groundwater, or surface water of the property".

1.2 DETAILED SCOPE OF SERVICES

The scope of services performed included the following:

- A review of publicly available and practically reviewable standard local, state, tribal, and federal environmental record sources.
- A review of publicly available and practically reviewable standard historical sources, aerial photographs, fire insurance maps and physical setting sources.
- A reconnaissance of the Property to review site use and current conditions. The reconnaissance was conducted to check for the storage, use, production or disposal of hazardous or potentially hazardous materials.
- Interviews with owners/occupants and public sector officials.
- Preparation of this report with our findings, opinions, and conclusions.

1.3 LIMITATIONS AND EXCEPTIONS OF ASSESSMENT

The professional staff at ENGEO strives to perform its services in a proper and professional manner with reasonable care and competence but is not infallible. The recommendations and conclusions presented in this report were based on the findings of our study, which were developed solely from the contracted services. The findings of the report are based in part on contracted database research, out-of-house reports and personal communications. The opinions formed by ENGEO are based on the assumed accuracy of the relied upon data in conjunction

with our relevant professional experience related to such data interpretation. ENGEO assumes no liability for the validity of the materials relied upon in the preparation of this report.

This document must not be subject to unauthorized reuse; that is, reuse without written authorization of ENGEO. Such authorization is essential because it requires ENGEO to evaluate the document's applicability given new circumstances, not the least of which is passage of time. The findings from a phase I environmental site assessment are valid for one year after completion of the report. Updates of portions of the assessment may be necessary after a period of 180 days after completion.

This phase I environmental site assessment is not intended to represent a complete soil or groundwater characterization, nor define the depth or extent of soil or groundwater contamination. It is intended to provide an evaluation of potential environmental concerns associated with the use of the Property. A more extensive assessment that would include a subsurface exploration with laboratory testing of soil and groundwater samples could provide more definitive information concerning site-specific conditions. If additional assessment activities are considered for the Property and if other entities are retained to provide such services, ENGEO cannot be held responsible for any and all claims arising from or resulting from the performance of such services by other persons or entities. ENGEO can also not be held responsible from any and all claims arising or resulting from clarifications, adjustments, modifications, discrepancies or other changes necessary to reflect changed field or other conditions.

1.4 SPECIAL TERMS AND CONDITIONS

ENGEO has prepared this report for the exclusive use of our client, Braddock & Logan. It is recognized and agreed that ENGEO has assumed responsibility only for undertaking the study for the client. The responsibility for disclosures or reports to a third party and for remedial or mitigative action shall be solely that of the Client.

Laboratory testing of soil or groundwater samples was not within the scope of the contracted services. The assessment did not include an asbestos survey, an evaluation of lead-based paint, an inspection of light ballasts for polychlorinated biphenyls (PCBs), a radon evaluation, or a mold survey.

This report is based upon field and other conditions discovered at the time of preparation of ENGEO's assessment. Visual observations referenced in this report are intended only to represent conditions at the time of the reconnaissance. ENGEO would not be aware of site contamination, such as dumping and/or accidental spillage that occurred subsequent to the reconnaissance conducted by ENGEO personnel.

2.0 PROPERTY INFORMATION

2.1 SITE LOCATION

The Property is located 31 South Milpitas Boulevard in Milpitas, California (Figure 1). The approximately 7.4-acre Property is identified as APN 086-28-41 (Figure 2).

2.2 SITE AND VICINITY CHARACTERISTICS

According to published topographic maps, the Property is relatively level and is situated at an approximate elevation of 18 feet above mean sea level (msl) (Figure 3). Regional geologic maps locate the Property in the broad, north-south trending, alluvial-filled Santa Clara Valley. Geologic mapping by Wentworth (1999) mapped the soils at the site as Holocene-age basin deposits (Qhb).

Geocheck – Physical Setting Source Summary of the Environmental Resources Data report (Appendix A) indicated no Federal United States Geological Survey (USGS) wells located within 1 mile of the Property. The Physical Setting Source Summary also provided hydrogeologic information for use as an indicator of groundwater flow direction in the immediate area. This section indicated four wells are located within approximately ¼ to 1 mile of the Property; however, no depth to groundwater nor groundwater flow direction were reported for the wells. ENGEO performed a concurrent Preliminary Geotechnical Assessment of the Property and the field exploration included advancing three Cone Penetration Test (CPT) probes to depths of approximately 50 feet below existing grades. Significant moisture, interpreted as groundwater was encountered at depths ranging from approximately 5 to 13 feet below existing grade.

We reviewed the Department of Water Resources On-line Water Data Library for depth to water in the vicinity of the site. The website did not identify any wells within 1 mile of the Property.

The site-specific depth to groundwater and direction of groundwater flow was not determined as part of this assessment. Fluctuations in groundwater levels may occur seasonally and over a period of years due to variations in precipitation, temperature, irrigation and other factors.

2.3 CURRENT USE OF PROPERTY/DESCRIPTION OF SITE IMPROVEMENTS

The Property is currently occupied by a vacant one-story office building that served as a former high-technology chip manufacturing facility (Read-Rite) with surrounding paved parking and landscape areas. The previous tenant, Read-Rite, vacated the building in November 2002. During Read-Rite's tenancy, a hazardous storage shed, diesel generator, two assembly rooms, and a loading dock were utilized at the facility.

2.4 CURRENT USE OF ADJOINING PROPERTIES

The Property is bound by East Calaveras Boulevard to the north, Wells Fargo Bank and Union Bank to the east, two unoccupied commercial/industrial structures to the south, and Western Pacific railroad tracks to the west.

3.0 RECORDS REVIEW

3.1 PREVIOUS ENVIRONMENTAL REPORTS

Steller Environmental Solutions, Inc.; Phase I Environmental Site Assessment Update; 31 South Milpitas Boulevard, Milpitas, California; June 6, 2003

At the time of Steller Environmental Solutions, Inc. (SES) assessment in 2003, the property was vacant with all of the chemicals and most of the Read-Rite equipment removed from the site. SES did comment that a significant amount of liter and debris was present. Other notable items included:

- An observed backup generator with a diesel fuel AST
- Hazardous materials storage shed (no indication of leak/spill)
- A plastic 55-gallon drum labeled "non-hazardous waste kitchen grease/oil"
- Multiple storm drains, generally in paced areas on the building exteriors.
- Based on the age of the building, potential ACM materials could exist.
- One PG&E-owned pad-mounted transformer is located within the site boundaries. The explicit "no PCBs" label was not present, but it likely does not contain PCBs. Further, four electrical transformers are located on the interior of the building in electrical rooms.

SES did not identify any Recognized Environmental Conditions; however, they did comment that the report was not completed to meet ASTM standards due to the following: *"Principal Real Estate Investors, LLC request that SES rely on the 1998 report by CET for all historical and regulatory file reviews."*

3.2 PROPERTY RECORDS

3.2.1 Title Report/Ownership

The Title Report lists recorded land title detail, ownership fees, leases, land contracts, easements, liens, deficiencies, and other encumbrances attached to or recorded against a subject property. Laws and regulations pertaining to land trusts vary from state to state and the detail of information presented in a Title Report can vary greatly by jurisdiction. As a result, ENGEO utilizes a Title Report, when provided to us, as a supplement to other historical record sources.

A Preliminary Title Report for the Property was not provided for our review before publication of this report.

3.3 HISTORICAL RECORD SOURCES

The purpose of the historical record review is to develop a history of the previous uses or occupancies of the Property and surrounding area in order to identify those uses or occupancies that are likely to have led to recognized environmental conditions on the Property.

3.3.1 Historical Topographic Maps

Historical USGS topographic maps were reviewed to determine if discernible changes in topography or improvements pertaining to the Property had been recorded. The following maps were provided to us through an EDR Historical Topographic Map Report, presented in Appendix C.

TABLE 3.3.1-1
Historical Topographic Maps

Quad	Year	Series	Scale
San Jose	1899	15	1:62500
Milpitas	1953	7.5	1:24000
Milpitas	1961	7.5	1:24000
San Jose	1961	15	1:62500
Milpitas	1968	7.5	1:24000
Milpitas	1973	7.5	1:24000
Milpitas	1980	7.5	1:24000

1899 Map – The Property appears vacant and undeveloped. A railroad identified as Southern Pacific – San Jose Branch is mapped west of the Property generally trending north to south. Arroyo de los Coches Creek is shown south of the Property and extends north along the western Property bounds. Structures are shown east and southeast of the Property along the railroad. Calaveras Road is mapped at its current location north of the Property generally trending east to west.

1953 Map – A pipeline is mapped approximately ¼ mile east of the Property roughly trending north to south. Arroyo de los Coches Creek appears realigned south of the Property. A rectangular structure is shown east of the Property along the railroad. In addition, three small structures are mapped southwest of the Property. Farmland and orchards are visible in the Property's vicinity approximately ½ mile north, east, southeast, and west of the Property. Additional structures are shown along Oakland Road and the railroad tracks east and southeast of the Property.

1961 Maps – Property conditions appear similar to the 1953 Map. The previously identified pipeline is mapped as an aqueduct. The railroad previously identified as Southern Pacific-San Jose Branch, is labeled as Western Pacific. The rectangular structure previously shown west of the Property and a small structure previously shown south of the Property are no longer visible.

Rail spurs and extensions from the railroad are shown southeast of the Property. Structure development is shown approximately ¼ mile west and east of the Property.

1968 Map – Property conditions appear similar to the 1961 Maps; however, an unidentified paved road borders the northern perimeter of the Property trending east to west. Orchards remain visible in the greater Property vicinity.

1973 Map – Property conditions appear similar to the 1968 Map. South Milpitas Boulevard is mapped at its current location east of the Property extending from East Calaveras Boulevard generally trending north to south. Orchards are no longer mapped approximately ¼ mile southeast of the Property.

1980 Map – The Property remains vacant and undeveloped. Commercial/industrial structures are shown east of the Property along the east side of South Milpitas Boulevard. Orchards remain visible approximately ¼ mile west of the Property.

3.3.2 Aerial Photographs

The following aerial photographs, provided by EDR, were reviewed for information regarding past conditions and land use at the Property and in the immediate vicinity. These photographs are presented in Appendix D.

TABLE 3.3.2-1
Aerial Photographs

Flyer	Year	Scale
Fairchild	1939	1” = 555’
USGS	1948	1” = 655’
Aero	1956	1” = 555’
Cartwright	1965	1” = 333’
NASA	1975	1’ = 550’
USGS	1982	1” = 690’
EDR	1993	1” = 500’
USGS	1998	1” = 666’
EDR	2005	1” = 500’
EDR	2006	1” = 500’

1939 Photograph – The Property is occupied by agricultural land. A water tank area is shown southeast of the Property, in addition to associated unpaved trails throughout the Property. A rectangular structure possibly associated with the adjacent Western Pacific Railroad is west of the Property. East Calaveras Boulevard is mapped north of the Property at its current location. The Western Pacific Railroad is mapped west of the Property at its current location generally trending north to south. The Property is located in an agricultural area with farmland mapped

north, east, and south of the Property. Residential developments are shown further west of the Property.

1948 Photograph – The water tank and associated unpaved trails are no longer visible on the Property. Surrounding property conditions are similar to the 1939 Photograph.

1956 Photograph – Property conditions appear similar to the 1948 Photograph. The rectangular structure previously shown west of the Property is no longer visible. A few (<5) structures are shown in the open space land southwest of the Property. Rail spurs and extensions from the Western Pacific railroad are shown southeast of the Property. Row crops are evident on the neighboring properties north and south of the Property. A residence is shown on the adjoining property east of the Property.

1965 Photograph – The Property is occupied by row or dry crops. A paved road is mapped approximately ¼ mile east of the Property trending generally north to south.

1975 Photograph – The Property remains occupied by row or dry crops. An unpaved road borders the northern perimeter of the Property and South Milpitas Boulevard is mapped at its current location east of the Property. A few structures (<5) are shown northwest of the Property along East Calaveras Boulevard. The structures previously shown in the open space area southwest of the Property and the paved road shown in the 1965 Photograph are no longer visible.

1982 Photograph – The Property is occupied by a single structure and associated paved parking areas. Two structures are shown east of the Property and the land south/southeast of the Property appears graded in support of commercial/industrial development. Shrubbery and equipment are shown in the open space land west of the Property. The Property is located in a primarily commercial/industrial area, with farmland visible north of the Property.

1993 Photograph – Property conditions appear similar to the 1982 Photograph. Commercial/industrial structures are shown east and south of the Property and the open space land west of the Property has been cleared. Residential developments are shown approximately ¼ mile north of the Property. Farmland is no longer visible on surrounding properties.

1998 Photograph – Property conditions appear similar to the 1993 Photograph. Additional residential developments are noted approximately ¼ mile north of the Property.

2005 and 2006 Photographs – Property conditions appear similar to the 1998 Photograph. Trees and shrubbery are shown in the open space land west of the Property.

3.3.3 Fire Insurance Maps

EDR prepared a Sanborn Fire insurance map search for the Property and surrounding properties. EDR reported that no maps were available for the Property and surrounding properties. A summary of the search is presented in Appendix B.

3.3.4 City Directory

City Directories, published since the 18th century for major towns and cities, lists the name of the resident or business associated with each address. A city directory search conducted by EDR is located in Appendix E. The City Directory search identified the Property as "Interdyne" in 1986.

3.3.5 Government Agencies

The following agencies were contacted pertaining to possible past development and/or activity at the Property.

- City of Milpitas Building Department
- City of Milpitas Planning Department
- City of Milpitas Fire Department
- Santa Clara County Department of Environmental Health
- Santa Clara County Assessor's Office
- Department of Conservation, Division of Oil, Gas, and Geothermal Resources (DOGGR)
- California Regional Water Quality Control Board
- Department of Toxic Substances Control

City of Milpitas Building Department was contacted for files associated with the Property. City staff directed us to their online database. Review of the available files reveled typical tenant improvements that required electric or fire sprinkler modifications. Further improvements included additional parking spaces and installing a new HVAC system. The reviewed files dated back to 1996.

City of Milpitas Planning Department was contacted for files associated with the Property. A response to our inquiry was not provided before publication of this report.

City of Milpitas Fire Prevention/Environmental Health Department was contacted for files associated with hazardous materials. City staff directed us to their online database. A summary of key information discovered is below:

Hazardous Material Business Plans from 1984 through 2000 were available for our review. The list below provides insight to the hazardous materials used onsite.

- Tellus 68 (oil), solvent refined (0-99%) 30 gallons
- Rustick G-1066L (Monoethanolamine, Diethanolamine, and Triethanolamine - 40 gallons
- Isopropyl Alcohol – 10 gallons
- Freon TMS (1,1,2-Trichlorotrifluoroethane, Methanol, Nitromethane) - 1 gallon
- Loctile Prism 460 – 0.014 gallons
- Carbon Diamond Powder – 8.82 pounds

- Acetone – 5 gallons
- 10% Hydrogen peroxide – 5 gallons
- Machine shop oils and flammable liquids – 30 gallons
- E-3 Brightner (2% Arsenic Compound) – 3 gallons
- Miscellaneous solvents, thinners, paints – 10 gallons
- Freon 22 – 120 pounds
- Kester 23312 X Soldering Flux – 2 gallons

A 2002 Hazardous Business Material Plan listed the following materials:

- Chem Crest 200-x – 2 gallons
- Isopropyl Alcohol – 20 gallons
- Triton X-100 – 2 gallons
- Valtron SP 2275 – 25 gallons
- Acetone – 1 gallon
- "Machine Shop Oils and Flammable Liquids" – 30 and 10 gallons, respectively
- Waste Solvents, Acetone (1-5%), IPA (1-5%), and PF5060DL (3%) about 3 gallons; shipped offsite for recycling.

There was no report of a leak or spill noted within the documents reviewed. Secondary containment included approved trays and cabinets.

Santa Clara County Environmental Health was contacted for files associated with the Property. A representative informed us that no hazardous materials documents were available for review and directed us to the City of Milpitas.

Santa Clara County Assessor's Office was contacted regarding the Property and a representative confirmed the APN and associated acreage.

We reviewed the Department of Conservation, Division of Oil, Gas, and Geothermal Resources On-line database. The website did not identify any oil or geothermal producing wells located on the Property.

We reviewed the Geotracker Database (SWRCB) and the Envirostor Database (DTSC) to identify ongoing environmental site assessment and remedial activities within the immediate vicinity of the Property. Our review identified the adjacent, upgradient site of 345 Los Coches Street with potential contaminants of concern, which could impact the subject Property.

3.4 ENVIRONMENTAL RECORD SOURCES

EDR performed a search of federal, tribal, state, and local databases regarding the Property and nearby properties. Details regarding the databases searched by EDR are provided in Appendix A. A list of the facilities documented by EDR within the approximate minimum search distance of the Property is provided below:

3.4.1 Federal ASTM Standard/Supplemental Sources

3.4.1.1 Subject Property

The Property is not listed on the Federal ASTM Standard or supplemental sources.

3.4.1.2 Other Properties

The following database(s) include(s) facilities listed within the appropriate ASTM search distances of the Property on Federal ASTM Standard or supplemental sources.

- CERC-NFRAP
  Linear Technology Corporation — *275 South Hillview Drive*
  Miller & Gibson Ind — *151 Bothelo Ave*

- RCRA-LQG
  JDS Uniphase Los Coches Site — *345 Los Coches Street*
  Nanogram Corporation — *165 Topaz Street*

- RCRA-SQG
  Western Digital Technologies — *345 Los Coches Street*
  Husko, Inc. — *100 S Milpitas Blvd*
  Solector Corp B15 — *260 Milpitas Blvd*
  Telecommunications Technology — *195 S Milpitas Blvd*
  Shapell Industries of N California — *100 N Milpitas Blvd*

3.4.2 State ASTM Standard/Supplemental Sources

3.4.2.1 Subject Property

The Property is not listed on the State ASTM Standard or supplemental sources.

3.4.2.2 Other Properties

The following database(s) include(s) facilities listed within the appropriate ASTM search distances of the Property on State ASTM Standard or supplemental sources.

- RESPONSE
  Cook Paint and Varnish Company — *201 Sinclair Frontage*

- ENVIROSTOR (15)

- SLIC
  KOMAG 4 — *275 Hillview Dr S*
  Truss-Com Inc — *80 Railroad Ave*
  Southern Pacific Transportation — *80 Railroad Avenue*
  Apton Properties LLC — *230 N Main St*

- HIST LUST (18)

- UST
  Shapell Industries of N California — *100 N Milpitas Blvd*

- AST
  Preston Pipelines — *133 Bothelo Av*

3.4.3 Local ASTM Supplemental Sources

3.4.3.1 Subject Property

The Property is not listed on Local ASTM supplemental databases.

3.4.3.2 Other Properties

The following database(s) include(s) facilities listed within the appropriate ASTM search distances of the Property on Local and/or Other ASTM Standard supplemental sources.

- HIST Cal Sites
  Cook Paint and Varnish Company — *201 Sinclair Frontage*

- SWEEPS UST
  JDS Uniphase Los Coches Site — *345 Los Coches Street*
  Shapell Industries of N California — *100 N Milpitas Blvd*

- RCRA-NonGen
  *Domain Technology *D* — *182 Topaz Street*

- HIST CORTESE (11)

- Notify 65
  Solectron Corp — *881 Wrigley Way*
  Arco Service Station #2121 — *43 South Abbott*

Based on the distances to the identified database sites, regional topographic gradient, and the EDR findings, it is unlikely that the above-stated database sites pose an environmental risk to the Property, with the expectation of previously discussed 345 Los Coches Street. Properties that are

on the "Orphan Summary" list appear to be located beyond the ASTM recommended radius search criteria.

4.0 SITE RECONNAISSANCE

4.1 METHODOLOGY

ENGEO conducted a reconnaissance of the Property on March 6, 2012. The Property was viewed for hazardous materials storage, superficial staining or discoloration, debris, stressed vegetation, or other conditions that may be indicative of potential sources of soil or groundwater contamination. The site was also checked for evidence of fill/ventilation pipes, ground subsidence, or other evidence of existing or preexisting underground storage tanks. Photographs taken during the site reconnaissance are presented in Figure 5. Power to the building was turned off, so illumination was limited during the reconnaissance.

4.2 GENERAL SITE SETTING

The Property is located in a commercial/industrial business district with an immediately bordering open space area and Western Pacific railroad tracks to the west of the site. A shallow drainage channel runs in a north-south direction in the open space area to the west of the Property. In addition, a roughly 10-foot-high upslope was present along the northern site perimeter to East Calaveras Boulevard. The upslope was well vegetated and inclined at a gradient of roughly 2:1 (horizontal: vertical) or flatter. Highway 880 is approximately 1 mile west of the Property and Highway 680 is approximately ¾ mile east of the Property.

4.3 EXTERIOR OBSERVATIONS

Structures. One vacant single-story office structure was observed on the Property during the site reconnaissance. The exterior of the structure was observed to be in well-maintained condition. A small shed was observed along the western Property boundary. Based on a review of Stellar Environmental Solutions previous environmental report, the shed was used for hazardous material storage; however, during our site visit we were not able to view the contents of the shed. A declined loading dock and two associated service bays with metal siding were observed along the southwestern portion of the structure. In addition, two level service bays with metal siding were observed along the northwestern portion of the structure.

Hazardous Substances and Petroleum Products in Connection with Identified Uses. A diesel fuel tank located in an open-roofed locked enclosure area was observed along the northwestern portion of the structure. We were not able to view the contents of the enclosure area during our site reconnaissance.

Storage Tanks. With exception to the above-mentioned diesel fuel tank, no above-ground storage tanks or evidence of existing underground storage tanks was observed during the site reconnaissance.

Odors. No odors indicative of hazardous materials or petroleum material impacts were noted at the time of the reconnaissance.

Pools of Potentially Hazardous Liquid. No pools of potentially hazardous liquid were observed within the Property at the time of our reconnaissance.

Drums. No drums were observed on the Property at the time of the reconnaissance.

Hazardous Substance and Petroleum Product Containers. As previously mentioned, a diesel fuel tank enclosure area was observed during our reconnaissance. No other hazardous substance or petroleum product containers were observed on the Property at the time of our reconnaissance.

Polychlorinated Biphenyls (PCBs). One pad-mounted transformer was observed along the eastern Property boundary during our site reconnaissance. No apparent staining or leakage was noted.

Pits, Ponds and Lagoons. No pits, ponds or lagoons were observed within the Property at the time of our reconnaissance.

Stained Soil/Pavement. No stained soil or pavement was observed within the Property at the time of our reconnaissance.

Stressed Vegetation. No signs of stressed vegetation were observed on the Property at the time of our reconnaissance.

Solid Waste/Debris. No disposal of solid waste was observed at the subject property.

Wastewater. No wastewater conveyance systems were observed at the Property during the reconnaissance.

Wells. No wells were found within the Property during our site reconnaissance.

Septic Systems. No septic systems were found within the Property during our site reconnaissance.

4.4 INTERIOR OBSERVATIONS

The Property is currently occupied by a vacant one-story office building that served as a former high-technology chip manufacturing facility. The previous tenant, Read-Rite, vacated the building in November 2002. During our site reconnaissance, the vacant building included office space, a cafeteria with an associated kitchen, two assembly rooms, a shipping and receiving area, and an electrical room. The office spaces generally consisted of carpet flooring and drop ceiling acoustic tiles. Minor water damage was noted on portions of the carpet and various ceiling tiles throughout the office spaces. The assembly rooms generally consisted of tile flooring and drop

ceiling acoustic tiles. Outlets and piping of deionized water and air were observed along the perimeter and interior of the assembly rooms raised approximately 1½ to 2 feet from the floor.

4.5 ASBESTOS-CONTAINING MATERIALS AND LEAD-BASED PAINT

An asbestos and lead-based paint survey was not conducted as part of this assessment. Given the age of the existing structures, it is conceivable, however unlikely, that asbestos-containing materials and lead-based paint materials may exist within the structure.

4.6 INDOOR AIR QUALITY

An evaluation of indoor air quality, mold, or radon was not included as part of the contracted scope of services. The California Department of Health Services has conducted studies of radon risks throughout the state, sorted by zip code. Results of the studies indicate that 29 tests were conducted within the Property zip code, with no tests exceeding the current EPA action level of 4 picocuries per liter [pCi/L][1]).

In accordance with ASTM E2600-10 (Tier 1) (*Standard Guide for Vapor Encroachment Screening on Property Involved in Real Estate Transactions*); there are no potential petroleum hydrocarbon sources for vapor intrusion within $^{1}/_{10}$ mile of the Property and one potential volatile organic compound (VOCs) source within $^{1}/_{3}$ mile of the Property.

5.0 INTERVIEWS

The provided environmental site assessment questionnaires were not returned for our review before publication of this report.

6.0 FINDINGS

The reconnaissance and records research did not find documentation or physical evidence of soil or groundwater impairments associated with the current or past use of the Property. A review of regulatory databases maintained by county, state and federal agencies found no documentation of hazardous materials violations or discharge on the Property. Documented soil, groundwater , and soil gas contamination was discovered with the adjacent property to the south (345 Los Coches Street). Further, the previous tenant, Read-Rite, utilized a hazardous storage shed and used volatile organic compounds as a part of business activities. In addition, an above ground storage tank (diesel backup generator) and a hydraulic lift were observed along the western side of the building.

[1] California Department of Health Services – Division of Drinking Water and Environmental Management – Radon (http://www.cdph.ca.gov/HealthInfo/environhealth/Documents/Radon/CaliforniaRadonDatabase.pdf).

7.0 OPINIONS AND DATA GAPS

It is our opinion that the findings of this study are based on a sufficient level of information obtained during our contracted scope of services to render a conclusion as to whether additional appropriate investigation is required to identify the presence or likely presence of a REC.

The data gaps identified during this process, if any, do not affect the conclusions as to the presence or lack of presence of RECs at the Property.

- A Title Report of the Property was not provided for our review before publication of this report.
- The provided environmental site assessment questionnaires were not returned for our review before publication of this report.
- We were not provided access to view the contents of the storage shed previously identified as a hazardous material storage area.

8.0 CONCLUSIONS

The study included a review of local, state and federal environmental record sources, standard historical sources, aerial photographs, fire insurance maps and physical setting sources, a reconnaissance of the Property to review site use and current conditions to check for the storage, use, production or disposal of hazardous or potentially hazardous materials and interview with persons knowledgeable about current and past site use.

The site reconnaissance and records review did not find documentation or physical evidence of soil or groundwater impairments associated with the use or past use of the Property. A review of regulatory databases maintained by county, state, tribal, and federal agencies found no documentation of hazardous materials violations or discharge on the Property. Review of publically available files for the nearby sites did identify contaminated facilities within the appropriate American Society for Testing and Materials (ASTM) search distances that could conceivable impact the Property, specifically 345 Los Coches Street.

Based on the findings of this assessment, no Recognized Environmental Conditions (RECs) and no historical RECs were identified for the Property:

Based on the review of regulatory databases and site reconnaissance, we present information on features of potential environmental concern that were either contained in the databases or observed on the Property. These features were not considered to be RECs. We briefly discuss each feature below:

- Past sampling at the adjacent, upgradient site, 345 Los Coches Street has identified impacted groundwater and soil gas with volatile organic compounds (VOCs). This site is also known to have the same tenant (Read-Rite) as the subject Property.

- A hazardous storage shed is located on the west side of the building. Known hazardous materials used onsite include various solvents such as Freon, Acetone, and other waste solvents.

- Assembly rooms were hazardous materials were used are located within the interior of the vacant building.

- An above ground diesel tank, which serviced a backup generator, is located on the west side of the building.

- A hydraulic lift is located on the west side associated with the loading dock area.

ENGEO has performed a phase I environmental site assessment of the Property in general conformance with the scope and limitations of ASTM E 1527-05 "Standard Practice for Environmental Site Assessments" and USEPA "Standards and Practices for All Appropriate Inquires", 40 CFR Part 312. Based on the findings of this assessment, ENGEO recommends a Phase II ESA be performed to determine if subsurface environmental concerns are present within the Property.

SELECTED REFERENCES

California Department of Conservation, Department of Oil, Gas and Geothermal Resources Website; Oil and Gas Maps (http://www.consrv.ca.gov/dog/maps/pages/index_map.aspx).

California Department of Water Resources (http://wdl.water.ca.gov)

EnviroStor Website, Department of Toxic Substances Control, http://www.envirostor.dtsc.ca.gov/public/.

GeoTracker Website, State Water Resources Control Board, http://geotracker.swrcb.ca.gov/.

Google Maps (http://maps.google.com)

Steller Environmental Solutions, Inc.; Phase I Environmental Site Assessment Update, 31 South Milpitas Boulevard, Milpitas, California; June 6, 2003.

United States Environmental Protection Agency Indoor Air Quality Website (http://ww2.cdph.ca.gov/HealthInfo/environhealth/Documents/Radon/CaliforniaRadonDatabase.pdf)

USGS 15'/7.5' San Jose and Milpitas Quadrangles-Santa Clara County Maps 1899, 1953, 1961, 1968, 1973, and 1980.

Wentworth et al, 1999, Preliminary Geologic Map of the San Jose 30 x 60 Minute Quadrangle, California.

LIST OF FIGURES

Figure 1	**Vicinity Map**
Figure 2	**Assessor's Parcel Map**
Figure 3	**Topographic Map**
Figure 4	**Site Plan**
Figures 5A and 5B	**Site Photographs**

FIGURES

© 2012 BY ENGEO INCORPORATED. THIS DOCUMENT MAY NOT BE REPRODUCED IN WHOLE OR IN PART BY ANY MEANS WHATSOEVER, NOR MAY IT BE QUOTED OR EXCERPTED WITHOUT THE EXPRESS WRITTEN CONSENT OF ENGEO INCORPORATED.

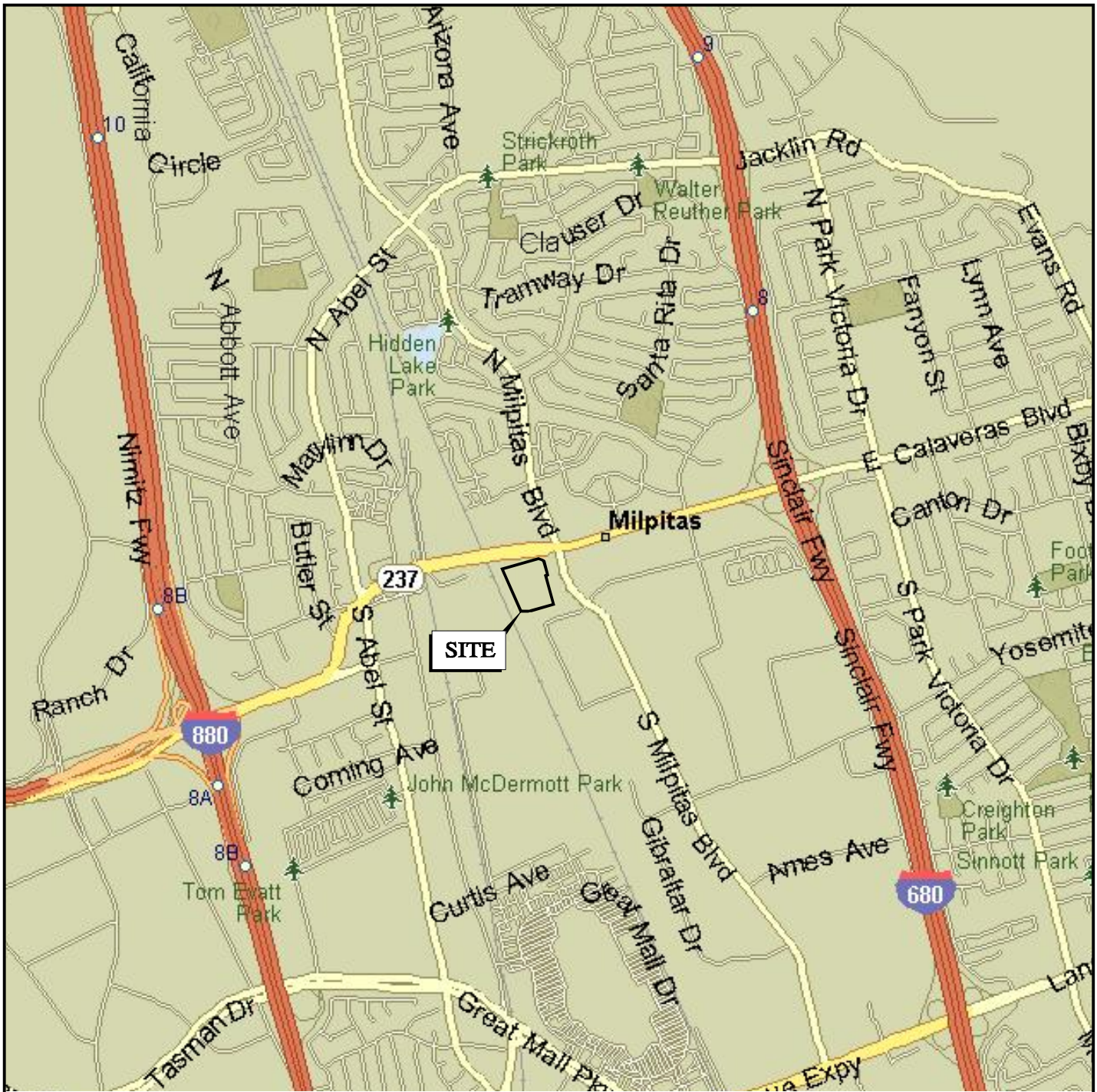

N

0 FEET 2000

0 METERS 1000

BASE MAP SOURCE: MS STREETS AND TRIPS

ENGEO Expect Excellence

VICINITY MAP

31 SOUTH MILPITAS BOULEVARD

MILPITAS, CALIFORNIA

PROJECT NO.: 9450.000.000		FIGURE NO.
SCALE: AS SHOWN		1
DRAWN BY: SRP	CHECKED BY: SM	

G:\Drafting\DRAFTING2_Dwg\9450\000\Phase1-ESA\9450000000-ESAI-1-VicinityMap-0312.dwg Plot Date: 3-29-12 spatters

ORIGINAL FIGURE PRINTED IN COLOR

COPYRIGHT © 2012 BY ENGEO INCORPORATED. THIS DOCUMENT MAY NOT BE REPRODUCED IN WHOLE OR IN PART BY ANY MEANS WHATSOEVER, NOR MAY IT BE QUOTED OR EXCERPTED WITHOUT THE EXPRESS WRITTEN CONSENT OF ENGEO INCORPORATED.

G:\Drafting\DRAFTING2_Dwg\9450\000\Phase1-ESA\9450000000-ESAI-2-ParcelMap-0312.dwg Plot Date:3-29-12 spotters

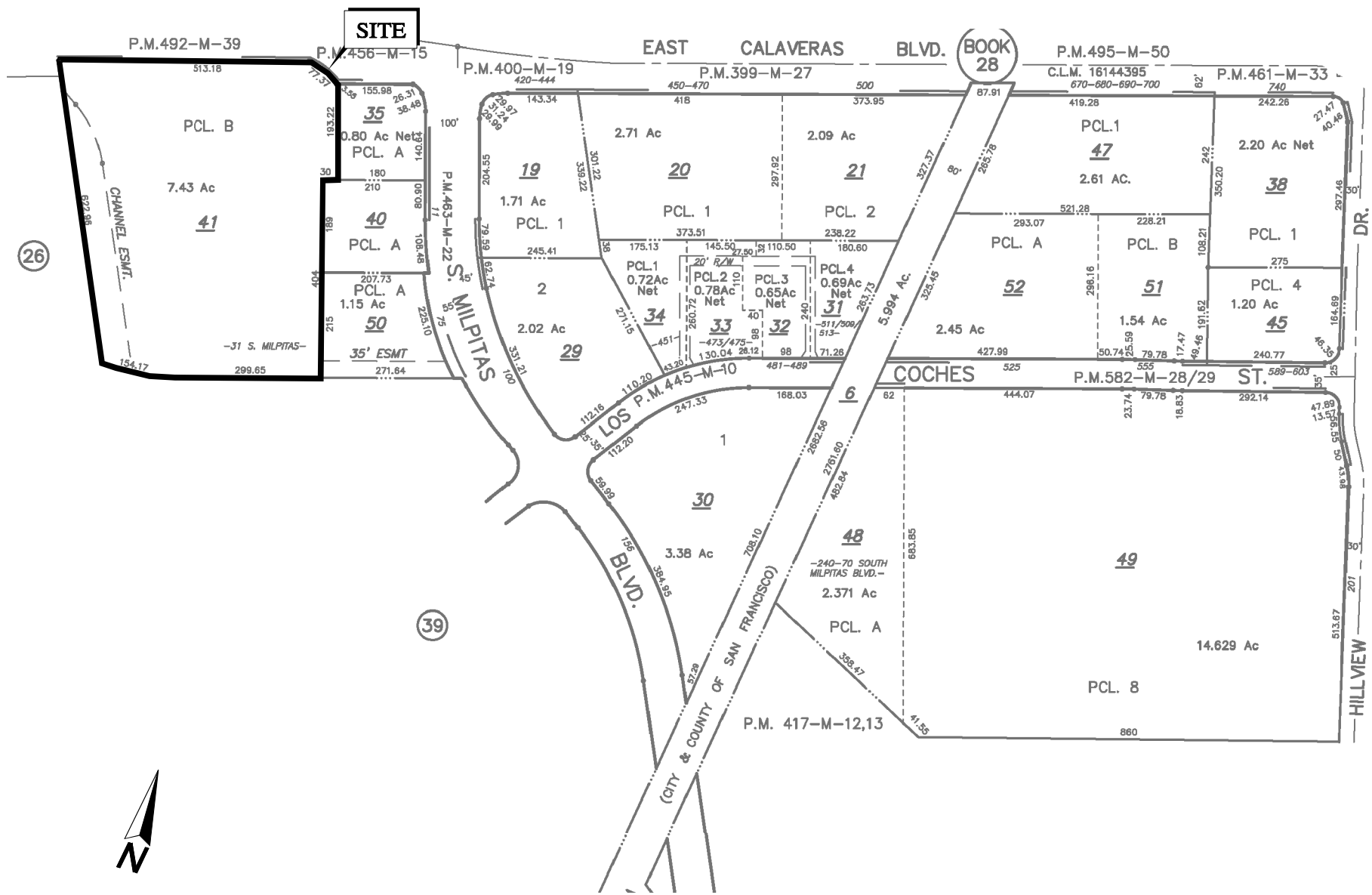

BASE MAP SOURCE: SANTA CLARA COUNTY

ENGEO
Expect Excellence

ASSESSOR'S PARCEL MAP
31 SOUTH MILPITAS BOULEVARD
MILPITAS, CALIFORNIA

PROJECT NO.: 9450.000.000	FIGURE NO. 2
SCALE: AS SHOWN	
DRAWN BY: SRP	CHECKED BY: SM

ORIGINAL FIGURE PRINTED IN COLOR

© 2012 BY ENGEO INCORPORATED. THIS DOCUMENT MAY NOT BE REPRODUCED IN WHOLE OR IN PART BY ANY MEANS WHATSOEVER, NOR MAY IT BE QUOTED OR EXCERPTED WITHOUT THE EXPRESS WRITTEN CONSENT OF ENGEO INCORPORATED.

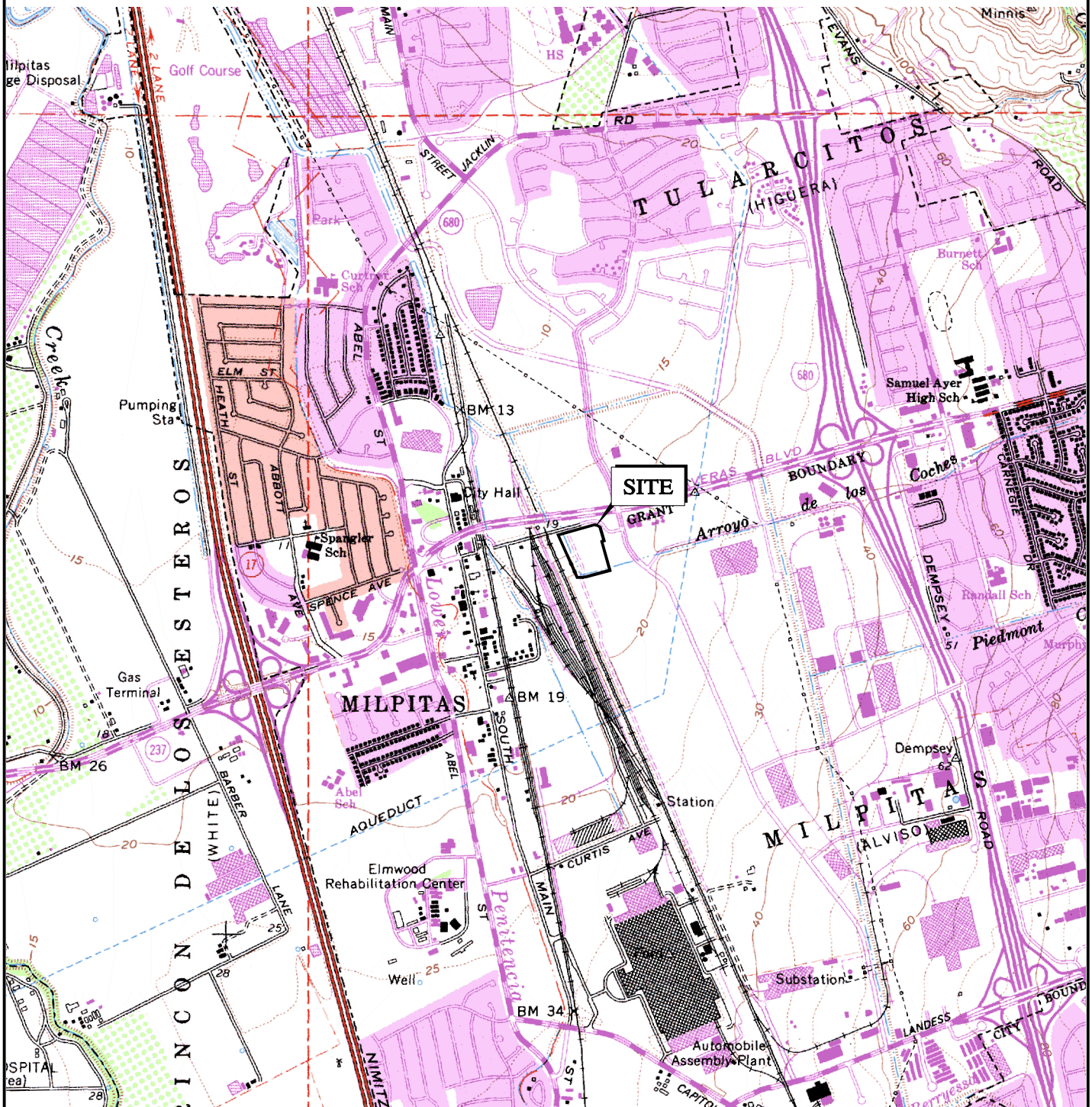

N

0 FEET 2000

0 METERS 1000

BASE MAP SOURCE: USGS, 1983

ENGEO Expect Excellence

TOPOGRAPHIC MAP 31 SOUTH MILPITAS BOULEVARD MILPITAS, CALIFORNIA	PROJECT NO.: 9450.000.000	FIGURE NO.
	SCALE: AS SHOWN	3
	DRAWN BY: SRP / CHECKED BY: SM	

G:\Drafting\DRAFTING2_Dwg\9450\000\Phase1-ESA\9450000000-ESAI-3-TopoMap-0312.dwg Plot Date: 3-29-12 spatters

ORIGINAL FIGURE PRINTED IN COLOR

COPYRIGHT © 2012 BY ENGEO INCORPORATED. THIS DOCUMENT MAY NOT BE REPRODUCED IN WHOLE OR IN PART BY ANY MEANS WHATSOEVER, NOR MAY IT BE QUOTED OR EXCERPTED WITHOUT THE EXPRESS WRITTEN CONSENT OF ENGEO INCORPORATED.

N

0 FEET 200

0 METERS 100

BASE MAP SOURCE: GOOGLE EARTH, 2011

ENGEO
Expect Excellence

SITE PLAN

31 SOUTH MILPITAS BOULEVARD

MILPITAS, CALIFORNIA

PROJECT NO.:	9450.000.000
SCALE:	AS SHOWN
DRAWN BY: SRP	CHECKED BY: SM

FIGURE NO. 4

G:\Drafting\DRAFTING2_Dwg\9450\000\Phase1-ESA\9450000000-ESAI-4-SitePlan-0312.dwg Plot Date: 3-29-12 spatters

ORIGINAL FIGURE PRINTED IN COLOR

EAST ENTRANCE

OFFICE SPACE

CAFETERIA

ASSEMBLY ROOM

ENGEO
Expect Excellence

SITE PHOTOGRAPHS
31 SOUTH MILPITAS BOULEVARD
MILPITAS, CALIFORNIA

PROJECT NO.: 9450.000.000	FIGURE NO. 5A
SCALE: AS SHOWN	
DRAWN BY: SRP	CHECKED BY: SM

G:\Drafting\DRAFTING2_Dwg\9450\000\Phase1-ESA\9450000000-ESA1-5A-SitePlan-0312.dwg Plot Date: 3-29-12 spatters

ORIGINAL FIGURE PRINTED IN COLOR

COPYRIGHT © 2012 BY ENGEO INCORPORATED. THIS DOCUMENT MAY NOT BE REPRODUCED IN WHOLE OR IN PART BY ANY MEANS WHATSOEVER, NOR MAY IT BE QUOTED OR EXCERPTED WITHOUT THE EXPRESS WRITTEN CONSENT OF ENGEO INCORPORATED.

COPYRIGHT © 2012 BY ENGEO INCORPORATED. THIS DOCUMENT MAY NOT BE REPRODUCED IN WHOLE OR IN PART BY ANY MEANS WHATSOEVER, NOR MAY IT BE QUOTED OR EXCERPTED WITHOUT THE EXPRESS WRITTEN CONSENT OF ENGEO INCORPORATED.

ELECTRIC ROOM

DIESEL TANK

HAZARDOUS STORAGE SHED

LOADING DOCK

ENGEO
Expect Excellence

SITE PHOTOGRAPHS
31 SOUTH MILPITAS BOULEVARD
MILPITAS, CALIFORNIA

PROJECT NO.:	9450.000.000
SCALE:	AS SHOWN
DRAWN BY:	SRP
CHECKED BY:	SM

FIGURE NO. 5B

G:\Drafting\DRAFTING2_Dwg\9450\000\Phase1-ESA\9450000000-ESAI-5B-SitePlan-0312.dwg Plot Date: 3-29-12 spatters

ORIGINAL FIGURE PRINTED IN COLOR

APPENDIX A

ENVIRONMENTAL DATA RESOURCES, INC.

Radius Map Report

APPENDIX A

31 South Milpitas Blvd
31 South Milpitas Blvd
Milpitas, CA 95035

Inquiry Number: 3266103.2s
February 24, 2012

The EDR Radius Map™ Report with GeoCheck®

EDR® Environmental Data Resources Inc

440 Wheelers Farms Road
Milford, CT 06461
Toll Free: 800.352.0050
www.edrnet.com

TABLE OF CONTENTS

SECTION	PAGE
Executive Summary	ES1
Overview Map	2
Detail Map	3
Map Findings Summary	4
Map Findings	8
Orphan Summary	176
Government Records Searched/Data Currency Tracking	GR-1

GEOCHECK ADDENDUM

Physical Setting Source Addendum	A-1
Physical Setting Source Summary	A-2
Physical Setting Source Map	A-7
Physical Setting Source Map Findings	A-8
Physical Setting Source Records Searched	A-16

Thank you for your business.
Please contact EDR at 1-800-352-0050
with any questions or comments.

Disclaimer - Copyright and Trademark Notice

This Report contains certain information obtained from a variety of public and other sources reasonably available to Environmental Data Resources, Inc. It cannot be concluded from this Report that coverage information for the target and surrounding properties does not exist from other sources. **NO WARRANTY EXPRESSED OR IMPLIED, IS MADE WHATSOEVER IN CONNECTION WITH THIS REPORT. ENVIRONMENTAL DATA RESOURCES, INC. SPECIFICALLY DISCLAIMS THE MAKING OF ANY SUCH WARRANTIES, INCLUDING WITHOUT LIMITATION, MERCHANTABILITY OR FITNESS FOR A PARTICULAR USE OR PURPOSE. ALL RISK IS ASSUMED BY THE USER. IN NO EVENT SHALL ENVIRONMENTAL DATA RESOURCES, INC. BE LIABLE TO ANYONE, WHETHER ARISING OUT OF ERRORS OR OMISSIONS, NEGLIGENCE, ACCIDENT OR ANY OTHER CAUSE, FOR ANY LOSS OF DAMAGE, INCLUDING, WITHOUT LIMITATION, SPECIAL, INCIDENTAL, CONSEQUENTIAL, OR EXEMPLARY DAMAGES. ANY LIABILITY ON THE PART OF ENVIRONMENTAL DATA RESOURCES, INC. IS STRICTLY LIMITED TO A REFUND OF THE AMOUNT PAID FOR THIS REPORT.** Purchaser accepts this Report "AS IS". Any analyses, estimates, ratings, environmental risk levels or risk codes provided in this Report are provided for illustrative purposes only, and are not intended to provide, nor should they be interpreted as providing any facts regarding, or prediction or forecast of, any environmental risk for any property. Only a Phase I Environmental Site Assessment performed by an environmental professional can provide information regarding the environmental risk for any property. Additionally, the information provided in this Report is not to be construed as legal advice.

Copyright 2012 by Environmental Data Resources, Inc. All rights reserved. Reproduction in any media or format, in whole or in part, of any report or map of Environmental Data Resources, Inc., or its affiliates, is prohibited without prior written permission.

EDR and its logos (including Sanborn and Sanborn Map) are trademarks of Environmental Data Resources, Inc. or its affiliates. All other trademarks used herein are the property of their respective owners.

EXECUTIVE SUMMARY

A search of available environmental records was conducted by Environmental Data Resources, Inc (EDR). The report was designed to assist parties seeking to meet the search requirements of EPA's Standards and Practices for All Appropriate Inquiries (40 CFR Part 312), the ASTM Standard Practice for Environmental Site Assessments (E 1527-05) or custom requirements developed for the evaluation of environmental risk associated with a parcel of real estate.

TARGET PROPERTY INFORMATION

ADDRESS

31 SOUTH MILPITAS BLVD
MILPITAS, CA 95035

COORDINATES

Latitude (North):	37.4310000 - 37˚ 25' 51.60''
Longitude (West):	121.9010000 - 121˚ 54' 3.60''
Universal Tranverse Mercator:	Zone 10
UTM X (Meters):	597234.0
UTM Y (Meters):	4143049.0
Elevation:	20 ft. above sea level

USGS TOPOGRAPHIC MAP ASSOCIATED WITH TARGET PROPERTY

Target Property Map:	37121-D8 MILPITAS, CA
Most Recent Revision:	1980

AERIAL PHOTOGRAPHY IN THIS REPORT

Portions of Photo from:	2009, 2010
Source:	USDA

TARGET PROPERTY SEARCH RESULTS

The target property was not listed in any of the databases searched by EDR.

DATABASES WITH NO MAPPED SITES

No mapped sites were found in EDR's search of available ("reasonably ascertainable ") government records either on the target property or within the search radius around the target property for the following databases:

STANDARD ENVIRONMENTAL RECORDS

Federal NPL site list

NPL---------- National Priority List

EXECUTIVE SUMMARY

Proposed NPL ..... Proposed National Priority List Sites
NPL LIENS ..... Federal Superfund Liens

Federal Delisted NPL site list

Delisted NPL ..... National Priority List Deletions

Federal CERCLIS list

CERCLIS ..... Comprehensive Environmental Response, Compensation, and Liability Information System
FEDERAL FACILITY ..... Federal Facility Site Information listing

Federal RCRA CORRACTS facilities list

CORRACTS ..... Corrective Action Report

Federal RCRA non-CORRACTS TSD facilities list

RCRA-TSDF ..... RCRA - Treatment, Storage and Disposal

Federal RCRA generators list

RCRA-CESQG ..... RCRA - Conditionally Exempt Small Quantity Generator

Federal institutional controls / engineering controls registries

US ENG CONTROLS ..... Engineering Controls Sites List
US INST CONTROL ..... Sites with Institutional Controls

Federal ERNS list

ERNS ..... Emergency Response Notification System

State and tribal landfill and/or solid waste disposal site lists

SWF/LF ..... Solid Waste Information System

State and tribal leaking storage tank lists

INDIAN LUST ..... Leaking Underground Storage Tanks on Indian Land

State and tribal registered storage tank lists

INDIAN UST ..... Underground Storage Tanks on Indian Land
FEMA UST ..... Underground Storage Tank Listing

State and tribal voluntary cleanup sites

INDIAN VCP ..... Voluntary Cleanup Priority Listing
VCP ..... Voluntary Cleanup Program Properties

ADDITIONAL ENVIRONMENTAL RECORDS

Local Brownfield lists

US BROWNFIELDS ..... A Listing of Brownfields Sites

EXECUTIVE SUMMARY

Local Lists of Landfill / Solid Waste Disposal Sites

DEBRIS REGION 9	Torres Martinez Reservation Illegal Dump Site Locations
ODI	Open Dump Inventory
WMUDS/SWAT	Waste Management Unit Database
SWRCY	Recycler Database
HAULERS	Registered Waste Tire Haulers Listing
INDIAN ODI	Report on the Status of Open Dumps on Indian Lands

Local Lists of Hazardous waste / Contaminated Sites

US CDL	Clandestine Drug Labs
SCH	School Property Evaluation Program
Toxic Pits	Toxic Pits Cleanup Act Sites
CDL	Clandestine Drug Labs
US HIST CDL	National Clandestine Laboratory Register

Local Lists of Registered Storage Tanks

CA FID UST	Facility Inventory Database
HIST UST	Hazardous Substance Storage Container Database

Local Land Records

LIENS 2	CERCLA Lien Information
LUCIS	Land Use Control Information System
LIENS	Environmental Liens Listing
DEED	Deed Restriction Listing

Records of Emergency Release Reports

HMIRS	Hazardous Materials Information Reporting System
CHMIRS	California Hazardous Material Incident Report System
LDS	Land Disposal Sites Listing
MCS	Military Cleanup Sites Listing

Other Ascertainable Records

DOT OPS	Incident and Accident Data
DOD	Department of Defense Sites
FUDS	Formerly Used Defense Sites
CONSENT	Superfund (CERCLA) Consent Decrees
ROD	Records Of Decision
UMTRA	Uranium Mill Tailings Sites
MINES	Mines Master Index File
TRIS	Toxic Chemical Release Inventory System
TSCA	Toxic Substances Control Act
FTTS	FIFRA/ TSCA Tracking System - FIFRA (Federal Insecticide, Fungicide, & Rodenticide Act)/TSCA (Toxic Substances Control Act)
HIST FTTS	FIFRA/TSCA Tracking System Administrative Case Listing
SSTS	Section 7 Tracking Systems
ICIS	Integrated Compliance Information System
PADS	PCB Activity Database System
MLTS	Material Licensing Tracking System

RADINFO	Radiation Information Database
FINDS	Facility Index System/Facility Registry System
RAATS	RCRA Administrative Action Tracking System
CA BOND EXP. PLAN	Bond Expenditure Plan
NPDES	NPDES Permits Listing
WDS	Waste Discharge System
Cortese	"Cortese" Hazardous Waste & Substances Sites List
SAN JOSE HAZMAT	Hazardous Material Facilities
DRYCLEANERS	Cleaner Facilities
WIP	Well Investigation Program Case List
ENF	Enforcement Action Listing
HAZNET	Facility and Manifest Data
EMI	Emissions Inventory Data
INDIAN RESERV	Indian Reservations
SCRD DRYCLEANERS	State Coalition for Remediation of Drycleaners Listing
PCB TRANSFORMER	PCB Transformer Registration Database
FINANCIAL ASSURANCE	Financial Assurance Information Listing
HWP	EnviroStor Permitted Facilities Listing
PROC	Certified Processors Database
MWMP	Medical Waste Management Program Listing
COAL ASH DOE	Sleam-Electric Plan Operation Data
COAL ASH EPA	Coal Combustion Residues Surface Impoundments List
HWT	Registered Hazardous Waste Transporter Database

EDR PROPRIETARY RECORDS

EDR Proprietary Records

Manufactured Gas Plants	EDR Proprietary Manufactured Gas Plants
EDR Historical Auto Stations	EDR Proprietary Historic Gas Stations
EDR Historical Cleaners	EDR Proprietary Historic Dry Cleaners

SURROUNDING SITES: SEARCH RESULTS

Surrounding sites were identified in the following databases.

Elevations have been determined from the USGS Digital Elevation Model and should be evaluated on a relative (not an absolute) basis. Relative elevation information between sites of close proximity should be field verified. Sites with an elevation equal to or higher than the target property have been differentiated below from sites with an elevation lower than the target property.
Page numbers and map identification numbers refer to the EDR Radius Map report where detailed data on individual sites can be reviewed.

Sites listed in ***bold italics*** are in multiple databases.

Unmappable (orphan) sites are not considered in the foregoing analysis.

STANDARD ENVIRONMENTAL RECORDS

Federal CERCLIS NFRAP site List

CERC-NFRAP: Archived sites are sites that have been removed and archived from the inventory of CERCLIS sites. Archived status indicates that, to the best of EPA's knowledge, assessment at a site has been completed

and that EPA has determined no further steps will be taken to list this site on the National Priorities List (NPL), unless information indicates this decision was not appropriate or other considerations require a recommendation for listing at a later time. This decision does not necessarily mean that there is no hazard associated with a given site; it only means that, based upon available information, the location is not judged to be a potential NPL site.

A review of the CERC-NFRAP list, as provided by EDR, and dated 02/25/2011 has revealed that there are 2 CERC-NFRAP sites within approximately 0.5 miles of the target property.

Equal/Higher Elevation	Address	Direction / Distance	Map ID	Page
LINEAR TECHNOLOGY CORPORATION	***275 SOUTH HILLVIEW DRIV***	***E 1/4 - 1/2 (0.476 mi.)***	***L40***	***130***

Lower Elevation	Address	Direction / Distance	Map ID	Page
MILLER & GIBSON IND	151 BOTHELO AVE	SSW 1/4 - 1/2 (0.254 mi.)	C12	51

Federal RCRA generators list

RCRA-LQG: RCRAInfo is EPA's comprehensive information system, providing access to data supporting the Resource Conservation and Recovery Act (RCRA) of 1976 and the Hazardous and Solid Waste Amendments (HSWA) of 1984. The database includes selective information on sites which generate, transport, store, treat and/or dispose of hazardous waste as defined by the Resource Conservation and Recovery Act (RCRA). Large quantity generators (LQGs) generate over 1,000 kilograms (kg) of hazardous waste, or over 1 kg of acutely hazardous waste per month.

A review of the RCRA-LQG list, as provided by EDR, and dated 06/15/2011 has revealed that there are 2 RCRA-LQG sites within approximately 0.25 miles of the target property.

Equal/Higher Elevation	Address	Direction / Distance	Map ID	Page
JDS UNIPHASE LOS COCHES SITE	***345 LOS COCHES STREET***	***S 0 - 1/8 (0.105 mi.)***	***A1***	***8***
NANOGRAM CORPORATION	***165 TOPAZ STREET***	***SSE 1/8 - 1/4 (0.195 mi.)***	***B6***	***36***

RCRA-SQG: RCRAInfo is EPA's comprehensive information system, providing access to data supporting the Resource Conservation and Recovery Act (RCRA) of 1976 and the Hazardous and Solid Waste Amendments (HSWA) of 1984. The database includes selective information on sites which generate, transport, store, treat and/or dispose of hazardous waste as defined by the Resource Conservation and Recovery Act (RCRA). Small quantity generators (SQGs) generate between 100 kg and 1,000 kg of hazardous waste per month.

A review of the RCRA-SQG list, as provided by EDR, and dated 06/15/2011 has revealed that there are 5 RCRA-SQG sites within approximately 0.25 miles of the target property.

Equal/Higher Elevation	Address	Direction / Distance	Map ID	Page
WESTERN DIGITAL TECHNOLOGIES	***345 LOS COCHES STREET***	***S 0 - 1/8 (0.105 mi.)***	***A3***	***20***
HUSKO, INC.	***100 S. MILPITAS BLVD.***	***E 1/8 - 1/4 (0.131 mi.)***	***4***	***29***
SOLECTOR CORP B15	260 MILPITAS BLVD	ESE 1/8 - 1/4 (0.183 mi.)	5	35
TELECOMMUNICATIONS TECHNOLOGY	***195 S MILPITAS BLVD***	***ESE 1/8 - 1/4 (0.237 mi.)***	***9***	***48***

Lower Elevation	Address	Direction / Distance	Map ID	Page
SHAPELL INDUSTRIES OF N CALIFO	***100 N MILPITAS BLVD***	***N 1/8 - 1/4 (0.209 mi.)***	***7***	***41***

EXECUTIVE SUMMARY

State- and tribal - equivalent NPL

RESPONSE: Identifies confirmed release sites where DTSC is involved in remediation, either in a lead or oversight capacity. These confirmed release sites are generally high-priority and high potential risk.

A review of the RESPONSE list, as provided by EDR, and dated 02/07/2012 has revealed that there is 1 RESPONSE site within approximately 1 mile of the target property.

Equal/Higher Elevation	Address	Direction / Distance	Map ID	Page
COOK PAINT AND VARNISH COMPANY	***201 SINCLAIR FRONTAGE R***	***E 1/2 - 1 (0.691 mi.)***	***47***	***162***

State- and tribal - equivalent CERCLIS

ENVIROSTOR: The Department of Toxic Substances Control's (DTSC's) Site Mitigation and Brownfields Reuse Program's (SMBRP's) EnviroStor database identifes sites that have known contamination or sites for which there may be reasons to investigate further. The database includes the following site types: Federal Superfund sites (National Priorities List (NPL)); State Response, including Military Facilities and State Superfund; Voluntary Cleanup; and School sites. EnviroStor provides similar information to the information that was available in CalSites, and provides additional site information, including, but not limited to, identification of formerly-contaminated properties that have been released for reuse, properties where environmental deed restrictions have been recorded to prevent inappropriate land uses, and risk characterization information that is used to assess potential impacts to public health and the environment at contaminated sites.

A review of the ENVIROSTOR list, as provided by EDR, and dated 02/07/2012 has revealed that there are 15 ENVIROSTOR sites within approximately 1 mile of the target property.

Equal/Higher Elevation	Address	Direction / Distance	Map ID	Page
READ-RITE Status: Inactive - Needs Evaluation	***345 LOS COCHES***	***S 0 - 1/8 (0.105 mi.)***	***A2***	***17***
CALIFORNIA MICRO DEVICES Status: No Further Action	***215 TOPAZ ST***	***SSE 1/4 - 1/2 (0.254 mi.)***	***14***	***62***
INTERNATIONAL MICROCIRCUITS, I Status: Inactive - Needs Evaluation	***525 LOS COCHES STREET***	***E 1/4 - 1/2 (0.301 mi.)***	***18***	***73***
AKASHIC MEMORIES CORP., MILPIT Status: Inactive - Needs Evaluation	***304 TURQUOISE STREET***	***SSE 1/4 - 1/2 (0.359 mi.)***	***H25***	***94***
SEAGATE TECH INC Status: Inactive - Needs Evaluation	***311 TURQUOISE ST***	***SSE 1/4 - 1/2 (0.360 mi.)***	***H26***	***97***
SIPEX CORP Status: Inactive - Needs Evaluation Status: Inactive - Needs Evaluation	***233 S HILLVIEW DR***	***ESE 1/4 - 1/2 (0.464 mi.)***	***39***	***127***
LINEAR TECH CORP Status: No Further Action Status: Inactive - Needs Evaluation	***275 S HILLVIEW DR***	***E 1/4 - 1/2 (0.476 mi.)***	***L41***	***137***
HEADWAY TECHNOLOGIES, INC. Status: Inactive - Needs Evaluation	***497 SO HILLVIEW DRIVE***	***ESE 1/2 - 1 (0.507 mi.)***	***45***	***159***
LITE-ON, INC. Status: Inactive - Needs Evaluation	720 S. HILLVIEW	SE 1/2 - 1 (0.686 mi.)	46	161
COOK PAINT AND VARNISH COMPANY Status: Certified	***201 SINCLAIR FRONTAGE R***	***E 1/2 - 1 (0.691 mi.)***	***47***	***162***

EXECUTIVE SUMMARY

Equal/Higher Elevation	Address	Direction / Distance	Map ID	Page
KOMAG INC Status: Inactive - Needs Evaluation	***591 YOSEMITE DR***	***SE 1/2 - 1 (0.707 mi.)***	***48***	***169***

Lower Elevation	Address	Direction / Distance	Map ID	Page
PRESTON PIPELINES INC Status: Refer: Other Agency	***151 BOTHELO AVE***	***SSW 1/4 - 1/2 (0.254 mi.)***	***C13***	***52***
CHEVRON SERVICE STATION/BULK P Status: Refer: 1248 Local Agency	198 WINSOR AVENUE	WNW 1/4 - 1/2 (0.365 mi.)	30	112
CHEVRON #9-0670 Status: Refer: 1248 Local Agency	***230 MAIN ST***	***WNW 1/4 - 1/2 (0.405 mi.)***	***K36***	***119***
NTA INDUSTRIES INC Status: Inactive - Needs Evaluation	***398 RAILROAD COURT***	***NW 1/4 - 1/2 (0.478 mi.)***	***43***	***143***

State and tribal leaking storage tank lists

LUST: The Leaking Underground Storage Tank Incident Reports contain an inventory of reported leaking underground storage tank incidents. The data come from the State Water Resources Control Board Leaking Underground Storage Tank Information System.

A review of the LUST list, as provided by EDR, and dated 01/20/2012 has revealed that there are 18 LUST sites within approximately 0.5 miles of the target property.

Equal/Higher Elevation	Address	Direction / Distance	Map ID	Page
DEVCON CONSTRUCTION, INC. Status: Completed - Case Closed	***555 LOS COCHES ST***	***E 1/4 - 1/2 (0.361 mi.)***	***27***	***104***

Lower Elevation	Address	Direction / Distance	Map ID	Page
SHAPELL INDUSTRIES OF N CALIFO Status: Completed - Case Closed	***100 N MILPITAS BLVD***	***N 1/8 - 1/4 (0.209 mi.)***	***7***	***41***
PRESTON PIPELINES INC Status: Open - Remediation	***151 BOTHELO AVE***	***SSW 1/4 - 1/2 (0.254 mi.)***	***C13***	***52***
TRUSS-COM INC. Status: Completed - Case Closed	***80 RAILROAD AVE***	***W 1/4 - 1/2 (0.264 mi.)***	***D15***	***70***
TRUSS COMM	***80 RAILROAD AVE***	***W 1/4 - 1/2 (0.264 mi.)***	***D17***	***73***
BEACON STATION # 589 Status: Open - Verification Monitoring	***10 N MAIN ST***	***W 1/4 - 1/2 (0.326 mi.)***	***E19***	***77***
BEACON	***10 N MAIN ST***	***W 1/4 - 1/2 (0.326 mi.)***	***E20***	***87***
MILPITAS TRANSMISSION Status: Open - Site Assessment	***130 WINSOR STREET***	***WNW 1/4 - 1/2 (0.328 mi.)***	***F21***	***87***
MILPITAS TRANSMISSION	***130 WINSOR ST***	***WNW 1/4 - 1/2 (0.328 mi.)***	***F22***	***93***
SHELL (FORMER)	45 MAIN ST	W 1/4 - 1/2 (0.337 mi.)	G23	94
OLD CORPORATION YARD	***116 N MAIN ST***	***WNW 1/4 - 1/2 (0.362 mi.)***	***I28***	***109***
CITY CORP. YARD Status: Completed - Case Closed	***116 N MAIN ST***	***WNW 1/4 - 1/2 (0.362 mi.)***	***I29***	***110***
COMMUNITY CENTER Status: Completed - Case Closed	***160 N MAIN ST***	***WNW 1/4 - 1/2 (0.380 mi.)***	***J31***	***113***

EXECUTIVE SUMMARY

Lower Elevation	Address	Direction / Distance	Map ID	Page
CITY OF MILPITAS (REDEVELOPMEN	***160 N MAIN ST***	***WNW 1/4 - 1/2 (0.380 mi.)***	***J32***	***115***
CHEVRON #9-0670	***230 MAIN ST***	***WNW 1/4 - 1/2 (0.405 mi.)***	***K36***	***119***
APTON PROPERTIES LLC	***230 N MAIN ST***	***WNW 1/4 - 1/2 (0.405 mi.)***	***K37***	***120***
Status: Completed - Case Closed				
TEXACO	***92 SERRA WY***	***WSW 1/4 - 1/2 (0.449 mi.)***	***38***	***125***
Status: Completed - Case Closed				
USA PETROLEUM	***200 SERRA***	***WSW 1/4 - 1/2 (0.487 mi.)***	***44***	***147***
Status: Open - Remediation				

SLIC: SLIC Region comes from the California Regional Water Quality Control Board.

A review of the SLIC list, as provided by EDR, and dated 01/20/2012 has revealed that there are 4 SLIC sites within approximately 0.5 miles of the target property.

Equal/Higher Elevation	Address	Direction / Distance	Map ID	Page
KOMAG 4	275 HILLVIEW DR S	E 1/4 - 1/2 (0.476 mi.)	L42	142
Facility Status: Open - Inactive				

Lower Elevation	Address	Direction / Distance	Map ID	Page
TRUSS-COM INC.	***80 RAILROAD AVE***	***W 1/4 - 1/2 (0.264 mi.)***	***D15***	***70***
Facility Status: Open - Inactive				
SOUTHERN PACIFIC TRANSPORATION	80 RAILROAD AVENUE	W 1/4 - 1/2 (0.264 mi.)	D16	72
APTON PROPERTIES LLC	***230 N MAIN ST***	***WNW 1/4 - 1/2 (0.405 mi.)***	***K37***	***120***
Facility Status: Completed - Case Closed				

HIST LUST: A listing of open and closed leaking underground storage tanks. This listing is no longer updated by the county. Leaking underground storage tanks are now handled by the Department of Environmental Health.

A review of the HIST LUST list, as provided by EDR, and dated 03/29/2005 has revealed that there are 11 HIST LUST sites within approximately 0.5 miles of the target property.

Equal/Higher Elevation	Address	Direction / Distance	Map ID	Page
DEVCON CONSTRUCTION, INC.	***555 LOS COCHES ST***	***E 1/4 - 1/2 (0.361 mi.)***	***27***	***104***

Lower Elevation	Address	Direction / Distance	Map ID	Page
SHAPELL INDUSTRIES OF N CALIFO	***100 N MILPITAS BLVD***	***N 1/8 - 1/4 (0.209 mi.)***	***7***	***41***
PRESTON PIPELINES INC	***151 BOTHELO AVE***	***SSW 1/4 - 1/2 (0.254 mi.)***	***C13***	***52***
TRUSS COMM	***80 RAILROAD AVE***	***W 1/4 - 1/2 (0.264 mi.)***	***D17***	***73***
BEACON	***10 N MAIN ST***	***W 1/4 - 1/2 (0.326 mi.)***	***E20***	***87***
MILPITAS TRANSMISSION	***130 WINSOR ST***	***WNW 1/4 - 1/2 (0.328 mi.)***	***F22***	***93***
OLD CORPORATION YARD	***116 N MAIN ST***	***WNW 1/4 - 1/2 (0.362 mi.)***	***I28***	***109***
CITY OF MILPITAS (REDEVELOPMEN	***160 N MAIN ST***	***WNW 1/4 - 1/2 (0.380 mi.)***	***J32***	***115***
APTON PROPERTIES LLC	***230 N MAIN ST***	***WNW 1/4 - 1/2 (0.405 mi.)***	***K37***	***120***
TEXACO	***92 SERRA WY***	***WSW 1/4 - 1/2 (0.449 mi.)***	***38***	***125***
USA PETROLEUM	***200 SERRA***	***WSW 1/4 - 1/2 (0.487 mi.)***	***44***	***147***

State and tribal registered storage tank lists

UST: The Underground Storage Tank database contains registered USTs. USTs are regulated under Subtitle I of the Resource Conservation and Recovery Act (RCRA). The data come from the State Water Resources Control Board's Hazardous Substance Storage Container Database.

A review of the UST list, as provided by EDR, and dated 01/20/2012 has revealed that there is 1 UST site within approximately 0.25 miles of the target property.

Lower Elevation	Address	Direction / Distance	Map ID	Page
SHAPELL INDUSTRIES OF N CALIFO	***100 N MILPITAS BLVD***	***N 1/8 - 1/4 (0.209 mi.)***	***7***	***41***

AST: The Aboveground Storage Tank database contains registered ASTs. The data come from the State Water Resources Control Board's Hazardous Substance Storage Container Database.

A review of the AST list, as provided by EDR, and dated 08/01/2009 has revealed that there is 1 AST site within approximately 0.25 miles of the target property.

Lower Elevation	Address	Direction / Distance	Map ID	Page
PRESTON PIPELINES	133 BOTHELO AV	SSW 1/8 - 1/4 (0.249 mi.)	C11	51

ADDITIONAL ENVIRONMENTAL RECORDS

Local Lists of Hazardous waste / Contaminated Sites

HIST Cal-Sites: Formerly known as ASPIS, this database contains both known and potential hazardous substance sites. The source is the California Department of Toxic Substance Control. No longer updated by the state agency. It has been replaced by ENVIROSTOR.

A review of the HIST Cal-Sites list, as provided by EDR, and dated 08/08/2005 has revealed that there is 1 HIST Cal-Sites site within approximately 1 mile of the target property.

Equal/Higher Elevation	Address	Direction / Distance	Map ID	Page
COOK PAINT AND VARNISH COMPANY	***201 SINCLAIR FRONTAGE R***	***E 1/2 - 1 (0.691 mi.)***	***47***	***162***

Local Lists of Registered Storage Tanks

SWEEPS UST: Statewide Environmental Evaluation and Planning System. This underground storage tank listing was updated and maintained by a company contacted by the SWRCB in the early 1990's. The listing is no longer updated or maintained. The local agency is the contact for more information on a site on the SWEEPS list.

A review of the SWEEPS UST list, as provided by EDR, and dated 06/01/1994 has revealed that there are 2 SWEEPS UST sites within approximately 0.25 miles of the target property.

Equal/Higher Elevation	Address	Direction / Distance	Map ID	Page
JDS UNIPHASE LOS COCHES SITE	***345 LOS COCHES STREET***	***S 0 - 1/8 (0.105 mi.)***	***A1***	***8***

Lower Elevation	Address	Direction / Distance	Map ID	Page
SHAPELL INDUSTRIES OF N CALIFO	***100 N MILPITAS BLVD***	***N 1/8 - 1/4 (0.209 mi.)***	***7***	***41***

Other Ascertainable Records

RCRA-NonGen: RCRAInfo is EPA's comprehensive information system, providing access to data supporting the Resource Conservation and Recovery Act (RCRA) of 1976 and the Hazardous and Solid Waste Amendments (HSWA) of 1984. The database includes selective information on sites which generate, transport, store, treat and/or dispose of hazardous waste as defined by the Resource Conservation and Recovery Act (RCRA). Non-Generators do not presently generate hazardous waste.

A review of the RCRA-NonGen list, as provided by EDR, and dated 06/15/2011 has revealed that there is 1 RCRA-NonGen site within approximately 0.25 miles of the target property.

Equal/Higher Elevation	Address	Direction / Distance	Map ID	Page
DOMAIN TECHNOLOGY *D	***182 TOPAZ STREET***	***SSE 1/8 - 1/4 (0.219 mi.)***	***B8***	***47***

HIST CORTESE: The sites for the list are designated by the State Water Resource Control Board [LUST], the Integrated Waste Board [SWF/LS], and the Department of Toxic Substances Control [CALSITES].

A review of the HIST CORTESE list, as provided by EDR, and dated 04/01/2001 has revealed that there are 11 HIST CORTESE sites within approximately 0.5 miles of the target property.

Equal/Higher Elevation	Address	Direction / Distance	Map ID	Page
TEXACO SERVICE STATION	***511 LOS COCHES***	***E 1/8 - 1/4 (0.242 mi.)***	***10***	***50***
CONTAINER CORP	***201 HILLVIEW***	***E 1/4 - 1/2 (0.396 mi.)***	***35***	***117***

Lower Elevation	Address	Direction / Distance	Map ID	Page
SHAPELL INDUSTRIES OF N CALIFO	***100 N MILPITAS BLVD***	***N 1/8 - 1/4 (0.209 mi.)***	***7***	***41***
TRUSS-COM INC.	***80 RAILROAD AVE***	***W 1/4 - 1/2 (0.264 mi.)***	***D15***	***70***
MILPITAS TRANSMISSION	***130 WINSOR STREET***	***WNW 1/4 - 1/2 (0.328 mi.)***	***F21***	***87***
BEACON	10 MAIN	W 1/4 - 1/2 (0.343 mi.)	G24	94
OLD CORPORATION YARD	116 MAIN	WNW 1/4 - 1/2 (0.380 mi.)	J33	117
MILPITAS SENIOR CENTER	160 MAIN	WNW 1/4 - 1/2 (0.381 mi.)	J34	117
CHEVRON #9-0670	***230 MAIN ST***	***WNW 1/4 - 1/2 (0.405 mi.)***	***K36***	***119***
TEXACO	***92 SERRA WY***	***WSW 1/4 - 1/2 (0.449 mi.)***	***38***	***125***
USA PETROLEUM	***200 SERRA***	***WSW 1/4 - 1/2 (0.487 mi.)***	***44***	***147***

Notify 65: Listings of all Proposition 65 incidents reported to counties by the State Water Resources Control Board and the Regional Water Quality Control Board. This database is no longer updated by the reporting agency.

A review of the Notify 65 list, as provided by EDR, and dated 10/21/1993 has revealed that there are 2 Notify 65 sites within approximately 1 mile of the target property.

Equal/Higher Elevation	Address	Direction / Distance	Map ID	Page
SOLECTRON CORP	***881 WRIGLEY WAY***	***ESE 1/2 - 1 (0.714 mi.)***	***50***	***173***

Lower Elevation	Address	Direction / Distance	Map ID	Page
ARCO SERVICE STATION #2121	43 SOUTH ABBOTT	WSW 1/2 - 1 (0.708 mi.)	49	173

EXECUTIVE SUMMARY

Due to poor or inadequate address information, the following sites were not mapped. Count: 33 records.

Site Name	Database(s)
SHELL	HIST CORTESE
MILPITAS GAS TERMINAL	HIST CORTESE, HIST UST
VALLEY HEALTH CENTER MILPITAS & PA	NPDES
SOUTH MAIN SENIOR LIFESTYLE LLC	NPDES
MILPITAS TOWN CENTER RESIDENTIAL A	NPDES
SHELL	RCRA-NonGen, FINDS, CA FID UST, HIST UST, SWEEPS UST
PACIFIC GAS AND ELECTRIC	SWEEPS UST
DAHART RESIDENCE	LUST
CONTAINER CORPORATION	LUST
SPRING VALLEY GOLF COURSE	UST
MILPITAS - PENNITENCIA PUMP	UST
MILPITAS FIRE STATION #3	HIST UST
HONG WO YUEN, INC.	HIST UST
MILPITAS FIRE STATION #2	HIST UST
CITY OF MILPITAS - THE REDEVELOPME	HAZNET
CITY MILPITAS/PUBLIC WORKS	HAZNET
MILPITAS SUB STATION	HAZNET
MILPITAS MOWERS, INC.	HAZNET
PG & E MILPITAS SUBSTATION	HAZNET
GARMENT CARE SUNNY HILLS SHOPPING	RCRA-SQG, FINDS
EB 237 AT SOUTH MILPITAS BLVD	ERNS
SOUTH ABEL ST;AT SERRA WAY	ERNS
CALVAERAS BLVD AT ABLE	ERNS
NB HWY 680 N OF CALAVERAS BLVD	ERNS
JUST OFF I-80 IN MILPITAS A MILE S	ERNS
MILPITAS YARD OF UNION PACIFIC	ERNS
985 MONTAGUE EXPRESSWAY CROSS S. M	ERNS
215 TOPAZ ST/749 E CALAVERAS BLVD/	ERNS
2100 STEVENS CREEK BLVD. NONE	ERNS
QUANTIC INDUSTRIES	SLIC
CITY OF MILPITAS	EMI
CITY OF MILPITAS	EMI
MILPITAS GARBAGE DUMP	ENVIROSTOR

OVERVIEW MAP - 3266103.2s

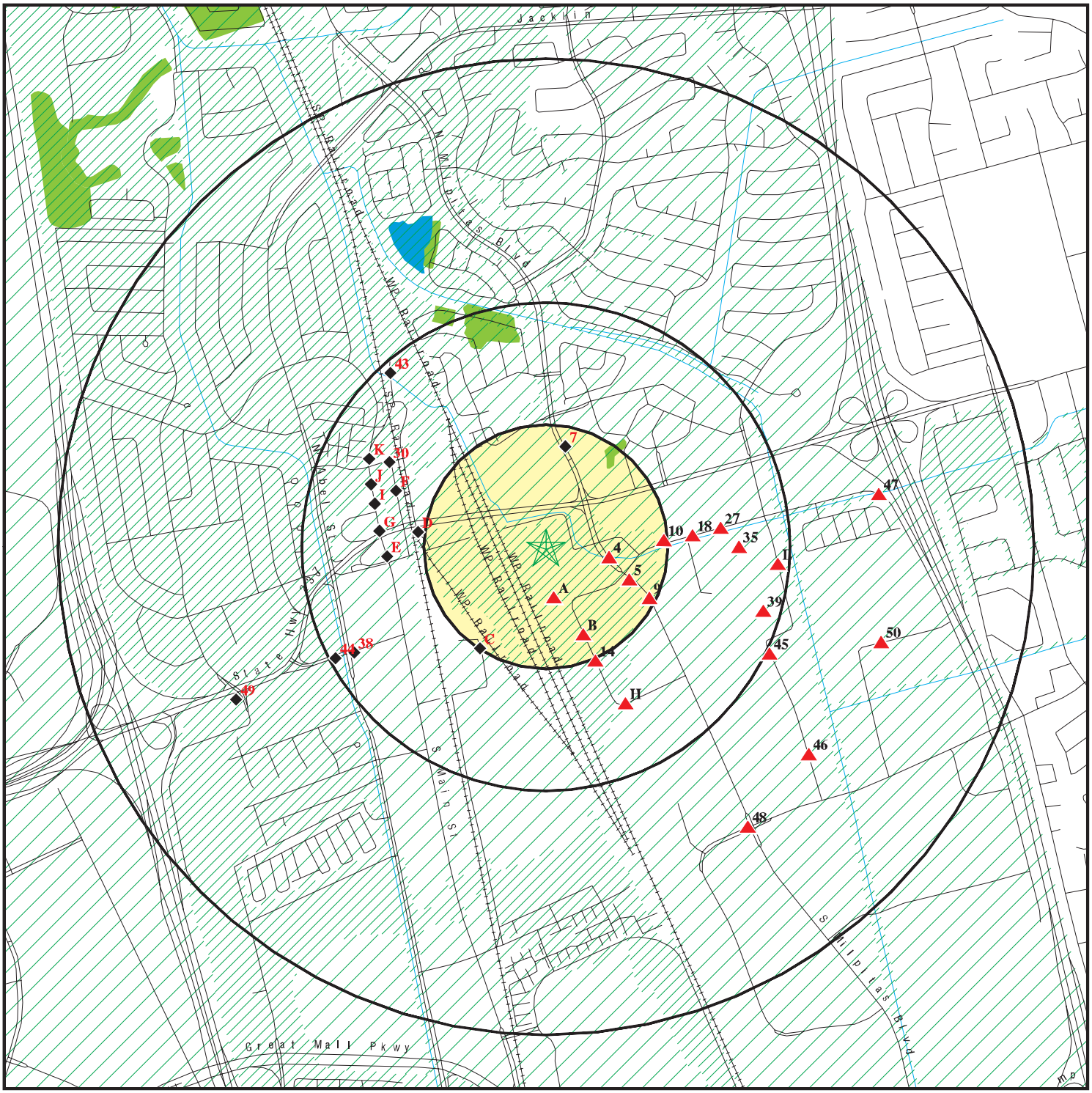

Target Property

Sites at elevations higher than or equal to the target property

Sites at elevations lower than the target property

Manufactured Gas Plants

National Priority List Sites

Dept. Defense Sites

0 1/4 1/2 1 Miles

Indian Reservations BIA

Oil & Gas pipelines from USGS

100-year flood zone

500-year flood zone

National Wetland Inventory

Areas of Concern

This report includes Interactive Map Layers to display and/or hide map information. The legend includes only those icons for the default map view.

SITE NAME: 31 South Milpitas Blvd	CLIENT: Engeo
ADDRESS: 31 South Milpitas Blvd Milpitas CA 95035	CONTACT: Scott Johns INQUIRY #: 3266103.2s
LAT/LONG: 37.431 / 121.901	DATE: February 24, 2012 6:15 pm

Copyright © 2012 EDR, Inc. © 2010 Tele Atlas Rel. 07/2009.

DETAIL MAP - 3266103.2s

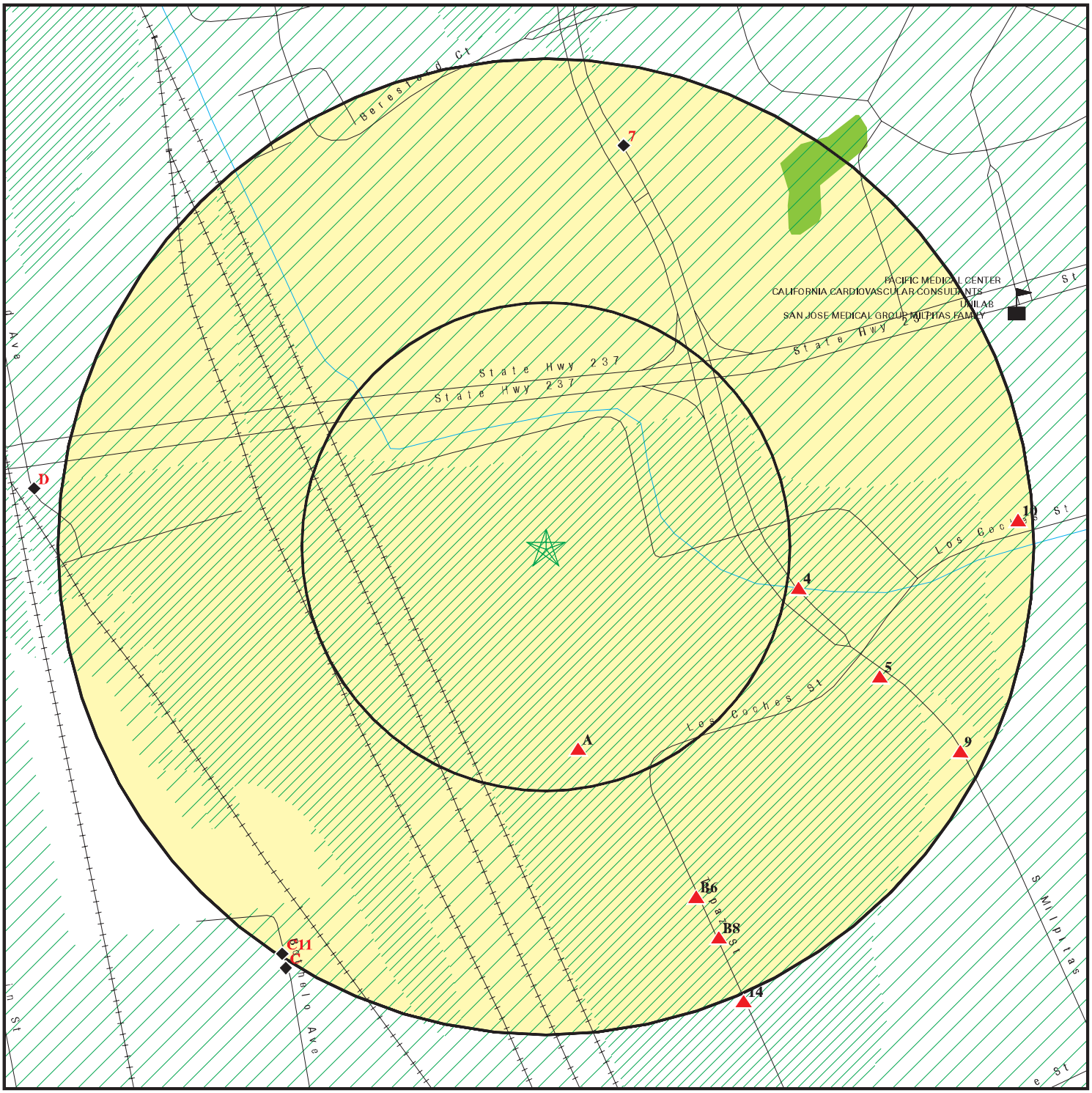

0 1/16 1/8 1/4 Miles

- Target Property
- Sites at elevations higher than or equal to the target property
- Sites at elevations lower than the target property
- Manufactured Gas Plants
- Sensitive Receptors
- National Priority List Sites
- Dept. Defense Sites
- Indian Reservations BIA
- Oil & Gas pipelines from USGS
- 100-year flood zone
- 500-year flood zone
- National Wetland Inventory
- Areas of Concern

This report includes Interactive Map Layers to display and/or hide map information. The legend includes only those icons for the default map view.

SITE NAME: 31 South Milpitas Blvd	CLIENT: Engeo
ADDRESS: 31 South Milpitas Blvd Milpitas CA 95035	CONTACT: Scott Johns INQUIRY #: 3266103.2s
LAT/LONG: 37.431 / 121.901	DATE: February 24, 2012 6:16 pm

Copyright © 2012 EDR, Inc. © 2010 Tele Atlas Rel. 07/2009.

MAP FINDINGS SUMMARY

Database	Target Property	Search Distance (Miles)	< 1/8	1/8 - 1/4	1/4 - 1/2	1/2 - 1	> 1	Total Plotted
STANDARD ENVIRONMENTAL RECORDS								
Federal NPL site list								
NPL		1.000	0	0	0	0	NR	0
Proposed NPL		1.000	0	0	0	0	NR	0
NPL LIENS		TP	NR	NR	NR	NR	NR	0
Federal Delisted NPL site list								
Delisted NPL		1.000	0	0	0	0	NR	0
Federal CERCLIS list								
CERCLIS		0.500	0	0	0	NR	NR	0
FEDERAL FACILITY		1.000	0	0	0	0	NR	0
Federal CERCLIS NFRAP site List								
CERC-NFRAP		0.500	0	0	2	NR	NR	2
Federal RCRA CORRACTS facilities list								
CORRACTS		1.000	0	0	0	0	NR	0
Federal RCRA non-CORRACTS TSD facilities list								
RCRA-TSDF		0.500	0	0	0	NR	NR	0
Federal RCRA generators list								
RCRA-LQG		0.250	1	1	NR	NR	NR	2
RCRA-SQG		0.250	1	4	NR	NR	NR	5
RCRA-CESQG		0.250	0	0	NR	NR	NR	0
Federal institutional controls / engineering controls registries								
US ENG CONTROLS		0.500	0	0	0	NR	NR	0
US INST CONTROL		0.500	0	0	0	NR	NR	0
Federal ERNS list								
ERNS		TP	NR	NR	NR	NR	NR	0
State- and tribal - equivalent NPL								
RESPONSE		1.000	0	0	0	1	NR	1
State- and tribal - equivalent CERCLIS								
ENVIROSTOR		1.000	1	0	10	4	NR	15
State and tribal landfill and/or solid waste disposal site lists								
SWF/LF		0.500	0	0	0	NR	NR	0
State and tribal leaking storage tank lists								
LUST		0.500	0	1	17	NR	NR	18
SLIC		0.500	0	0	4	NR	NR	4

MAP FINDINGS SUMMARY

Database	Target Property	Search Distance (Miles)	< 1/8	1/8 - 1/4	1/4 - 1/2	1/2 - 1	> 1	Total Plotted
HIST LUST		0.500	0	1	10	NR	NR	11
INDIAN LUST		0.500	0	0	0	NR	NR	0
State and tribal registered storage tank lists								
UST		0.250	0	1	NR	NR	NR	1
AST		0.250	0	1	NR	NR	NR	1
INDIAN UST		0.250	0	0	NR	NR	NR	0
FEMA UST		0.250	0	0	NR	NR	NR	0
State and tribal voluntary cleanup sites								
INDIAN VCP		0.500	0	0	0	NR	NR	0
VCP		0.500	0	0	0	NR	NR	0
ADDITIONAL ENVIRONMENTAL RECORDS								
Local Brownfield lists								
US BROWNFIELDS		0.500	0	0	0	NR	NR	0
Local Lists of Landfill / Solid Waste Disposal Sites								
DEBRIS REGION 9		0.500	0	0	0	NR	NR	0
ODI		0.500	0	0	0	NR	NR	0
WMUDS/SWAT		0.500	0	0	0	NR	NR	0
SWRCY		0.500	0	0	0	NR	NR	0
HAULERS		TP	NR	NR	NR	NR	NR	0
INDIAN ODI		0.500	0	0	0	NR	NR	0
Local Lists of Hazardous waste / Contaminated Sites								
US CDL		TP	NR	NR	NR	NR	NR	0
HIST Cal-Sites		1.000	0	0	0	1	NR	1
SCH		0.250	0	0	NR	NR	NR	0
Toxic Pits		1.000	0	0	0	0	NR	0
CDL		TP	NR	NR	NR	NR	NR	0
US HIST CDL		TP	NR	NR	NR	NR	NR	0
Local Lists of Registered Storage Tanks								
CA FID UST		0.250	0	0	NR	NR	NR	0
HIST UST		0.250	0	0	NR	NR	NR	0
SWEEPS UST		0.250	1	1	NR	NR	NR	2
Local Land Records								
LIENS 2		TP	NR	NR	NR	NR	NR	0
LUCIS		0.500	0	0	0	NR	NR	0
LIENS		TP	NR	NR	NR	NR	NR	0
DEED		0.500	0	0	0	NR	NR	0
Records of Emergency Release Reports								
HMIRS		TP	NR	NR	NR	NR	NR	0
CHMIRS		TP	NR	NR	NR	NR	NR	0

MAP FINDINGS SUMMARY

Database	Target Property	Search Distance (Miles)	< 1/8	1/8 - 1/4	1/4 - 1/2	1/2 - 1	> 1	Total Plotted
LDS		TP	NR	NR	NR	NR	NR	0
MCS		TP	NR	NR	NR	NR	NR	0
Other Ascertainable Records								
RCRA-NonGen		0.250	0	1	NR	NR	NR	1
DOT OPS		TP	NR	NR	NR	NR	NR	0
DOD		1.000	0	0	0	0	NR	0
FUDS		1.000	0	0	0	0	NR	0
CONSENT		1.000	0	0	0	0	NR	0
ROD		1.000	0	0	0	0	NR	0
UMTRA		0.500	0	0	0	NR	NR	0
MINES		0.250	0	0	NR	NR	NR	0
TRIS		TP	NR	NR	NR	NR	NR	0
TSCA		TP	NR	NR	NR	NR	NR	0
FTTS		TP	NR	NR	NR	NR	NR	0
HIST FTTS		TP	NR	NR	NR	NR	NR	0
SSTS		TP	NR	NR	NR	NR	NR	0
ICIS		TP	NR	NR	NR	NR	NR	0
PADS		TP	NR	NR	NR	NR	NR	0
MLTS		TP	NR	NR	NR	NR	NR	0
RADINFO		TP	NR	NR	NR	NR	NR	0
FINDS		TP	NR	NR	NR	NR	NR	0
RAATS		TP	NR	NR	NR	NR	NR	0
CA BOND EXP. PLAN		1.000	0	0	0	0	NR	0
NPDES		TP	NR	NR	NR	NR	NR	0
WDS		TP	NR	NR	NR	NR	NR	0
Cortese		0.500	0	0	0	NR	NR	0
HIST CORTESE		0.500	0	2	9	NR	NR	11
SAN JOSE HAZMAT		0.250	0	0	NR	NR	NR	0
Notify 65		1.000	0	0	0	2	NR	2
DRYCLEANERS		0.250	0	0	NR	NR	NR	0
WIP		0.250	0	0	NR	NR	NR	0
ENF		TP	NR	NR	NR	NR	NR	0
HAZNET		TP	NR	NR	NR	NR	NR	0
EMI		TP	NR	NR	NR	NR	NR	0
INDIAN RESERV		1.000	0	0	0	0	NR	0
SCRD DRYCLEANERS		0.500	0	0	0	NR	NR	0
PCB TRANSFORMER		TP	NR	NR	NR	NR	NR	0
FINANCIAL ASSURANCE		TP	NR	NR	NR	NR	NR	0
HWP		1.000	0	0	0	0	NR	0
PROC		0.500	0	0	0	NR	NR	0
MWMP		0.250	0	0	NR	NR	NR	0
COAL ASH DOE		TP	NR	NR	NR	NR	NR	0
COAL ASH EPA		0.500	0	0	0	NR	NR	0
HWT		0.250	0	0	NR	NR	NR	0
EDR PROPRIETARY RECORDS								
EDR Proprietary Records								
Manufactured Gas Plants		1.000	0	0	0	0	NR	0

MAP FINDINGS SUMMARY

Database	Target Property	Search Distance (Miles)	< 1/8	1/8 - 1/4	1/4 - 1/2	1/2 - 1	> 1	Total Plotted
EDR Historical Auto Stations		0.250	0	0	NR	NR	NR	0
EDR Historical Cleaners		0.250	0	0	NR	NR	NR	0

NOTES:

TP = Target Property

NR = Not Requested at this Search Distance

Sites may be listed in more than one database

A1	**JDS UNIPHASE LOS COCHES SITE**	**RCRA-LQG**	**1006804929**
South	**345 LOS COCHES STREET**	**FINDS**	**CAR000118463**
< 1/8	**MILPITAS, CA 95035**	**WDS**	
0.105 mi.		**SWEEPS UST**	
553 ft.	**Site 1 of 3 in cluster A**	**HAZNET**	

Relative:
Higher

Actual:
22 ft.

RCRA-LQG:

Date form received by agency:	06/03/2010
Facility name:	JDS UNIPHASE LOS COCHES SITE
Facility address:	345 LOS COCHES STREET MILPITAS, CA 95035
EPA ID:	CAR000118463
Mailing address:	ROSE ORCHARD WAY SAN JOSE, CA 95134
Contact:	SERGEI PACHT
Contact address:	ROSE ORCHARD WAY SAN JOSE, CA 95134
Contact country:	US
Contact telephone:	(408) 750-3861
Contact email:	SERGEI.PACHT@JDSU.COM
EPA Region:	09
Classification:	Large Quantity Generator
Description:	Handler: generates 1,000 kg or more of hazardous waste during any calendar month; or generates more than 1 kg of acutely hazardous waste during any calendar month; or generates more than 100 kg of any residue or contaminated soil, waste or other debris resulting from the cleanup of a spill, into or on any land or water, of acutely hazardous waste during any calendar month; or generates 1 kg or less of acutely hazardous waste during any calendar month, and accumulates more than 1 kg of acutely hazardous waste at any time; or generates 100 kg or less of any residue or contaminated soil, waste or other debris resulting from the cleanup of a spill, into or on any land or water, of acutely hazardous waste during any calendar month, and accumulates more than 100 kg of that material at any time

Owner/Operator Summary:

Owner/operator name:	JDS UNIPHASE CORP
Owner/operator address:	Not reported Not reported
Owner/operator country:	Not reported
Owner/operator telephone:	Not reported
Legal status:	Private
Owner/Operator Type:	Operator
Owner/Op start date:	07/01/1991
Owner/Op end date:	Not reported
Owner/operator name:	TRINET MILPITAS ASSOCIATES, LLC C/O ISTA
Owner/operator address:	ONE EMBARCADERO CENTER, 33RD F SAN FRANCISCO, CA, CA 94111
Owner/operator country:	US
Owner/operator telephone:	(415) 263-8626
Legal status:	Private
Owner/Operator Type:	Owner
Owner/Op start date:	01/01/1984
Owner/Op end date:	Not reported
Owner/operator name:	TRINET PROPERTY MNGMT
Owner/operator address:	ONE EMBARCADERO CENTER STE 330 SAN FRANCISCO, CA 94111

JDS UNIPHASE LOS COCHES SITE (Continued) **1006804929**

Owner/operator country: Not reported
Owner/operator telephone: (415) 695-7814
Legal status: Private
Owner/Operator Type: Owner
Owner/Op start date: Not reported
Owner/Op end date: Not reported

Owner/operator name: ROSE ORCHARD I JOINT VENTURE
Owner/operator address: ONE EMBARCADERO CENTER 33 FLR
SAN FRANCISCO, CA 94111
Owner/operator country: US
Owner/operator telephone: Not reported
Legal status: Private
Owner/Operator Type: Owner
Owner/Op start date: 07/01/1991
Owner/Op end date: Not reported

Owner/operator name: JDS UNIPHASE CORP
Owner/operator address: Not reported
Not reported
Owner/operator country: US
Owner/operator telephone: Not reported
Legal status: Private
Owner/Operator Type: Operator
Owner/Op start date: 01/04/2002
Owner/Op end date: Not reported

Handler Activities Summary:
U.S. importer of hazardous waste: No
Mixed waste (haz. and radioactive): No
Recycler of hazardous waste: No
Transporter of hazardous waste: No
Treater, storer or disposer of HW: No
Underground injection activity: No
On-site burner exemption: No
Furnace exemption: No
Used oil fuel burner: No
Used oil processor: No
User oil refiner: No
Used oil fuel marketer to burner: No
Used oil Specification marketer: No
Used oil transfer facility: No
Used oil transporter: No

Historical Generators:
Date form received by agency: 02/29/2008
Facility name: JDS UNIPHASE LOS COCHES SITE
Site name: JDSU 345 LOS COCHES SITE
Classification: Large Quantity Generator

Date form received by agency: 06/11/2002
Facility name: JDS UNIPHASE LOS COCHES SITE
Site name: J D S UNIPHASE LOS COCHES
Classification: Small Quantity Generator

JDS UNIPHASE LOS COCHES SITE (Continued) **1006804929**

Hazardous Waste Summary:

Waste code: 141
Waste name: 141

Waste code: 181
Waste name: 181

Waste code: 212
Waste name: 212

Waste code: 331
Waste name: 331

Waste code: 343
Waste name: 343

Waste code: 352
Waste name: 352

Waste code: 551
Waste name: 551

Waste code: 725
Waste name: 725

Waste code: 791
Waste name: 791

Waste code: D001
Waste name: IGNITABLE HAZARDOUS WASTES ARE THOSE WASTES WHICH HAVE A FLASHPOINT OF LESS THAN 140 DEGREES FAHRENHEIT AS DETERMINED BY A PENSKY-MARTENS CLOSED CUP FLASH POINT TESTER. ANOTHER METHOD OF DETERMINING THE FLASH POINT OF A WASTE IS TO REVIEW THE MATERIAL SAFETY DATA SHEET, WHICH CAN BE OBTAINED FROM THE MANUFACTURER OR DISTRIBUTOR OF THE MATERIAL. LACQUER THINNER IS AN EXAMPLE OF A COMMONLY USED SOLVENT WHICH WOULD BE CONSIDERED AS IGNITABLE HAZARDOUS WASTE.

Waste code: D002
Waste name: A WASTE WHICH HAS A PH OF LESS THAN 2 OR GREATER THAN 12.5 IS CONSIDERED TO BE A CORROSIVE HAZARDOUS WASTE. SODIUM HYDROXIDE, A CAUSTIC SOLUTION WITH A HIGH PH, IS OFTEN USED BY INDUSTRIES TO CLEAN OR DEGREASE PARTS. HYDROCHLORIC ACID, A SOLUTION WITH A LOW PH, IS USED BY MANY INDUSTRIES TO CLEAN METAL PARTS PRIOR TO PAINTING. WHEN THESE CAUSTIC OR ACID SOLUTIONS BECOME CONTAMINATED AND MUST BE DISPOSED, THE WASTE WOULD BE A CORROSIVE HAZARDOUS WASTE.

Waste code: D007
Waste name: CHROMIUM

Waste code: D008
Waste name: LEAD

Waste code: D009
Waste name: MERCURY

Waste code: F003
Waste name: THE FOLLOWING SPENT NON-HALOGENATED SOLVENTS: XYLENE, ACETONE, ETHYL

JDS UNIPHASE LOS COCHES SITE (Continued) **1006804929**

ACETATE, ETHYL BENZENE, ETHYL ETHER, METHYL ISOBUTYL KETONE, N-BUTYL ALCOHOL, CYCLOHEXANONE, AND METHANOL; ALL SPENT SOLVENT MIXTURES/BLENDS CONTAINING, BEFORE USE, ONLY THE ABOVE SPENT NON-HALOGENATED SOLVENTS; AND ALL SPENT SOLVENT MIXTURES/BLENDS CONTAINING, BEFORE USE, ONE OR MORE OF THE ABOVE NON-HALOGENATED SOLVENTS, AND, A TOTAL OF TEN PERCENT OR MORE (BY VOLUME) OF ONE OR MORE OF THOSE SOLVENTS LISTED IN F001, F002, F004, AND F005, AND STILL BOTTOMS FROM THE RECOVERY OF THESE SPENT SOLVENTS AND SPENT SOLVENT MIXTURES.

Waste code: U134
Waste name: HYDROFLUORIC ACID (C,T)

Waste code: U151
Waste name: MERCURY

Waste code: D001
Waste name: IGNITABLE HAZARDOUS WASTES ARE THOSE WASTES WHICH HAVE A FLASHPOINT OF LESS THAN 140 DEGREES FAHRENHEIT AS DETERMINED BY A PENSKY-MARTENS CLOSED CUP FLASH POINT TESTER. ANOTHER METHOD OF DETERMINING THE FLASH POINT OF A WASTE IS TO REVIEW THE MATERIAL SAFETY DATA SHEET, WHICH CAN BE OBTAINED FROM THE MANUFACTURER OR DISTRIBUTOR OF THE MATERIAL. LACQUER THINNER IS AN EXAMPLE OF A COMMONLY USED SOLVENT WHICH WOULD BE CONSIDERED AS IGNITABLE HAZARDOUS WASTE.

Waste code: D002
Waste name: A WASTE WHICH HAS A PH OF LESS THAN 2 OR GREATER THAN 12.5 IS CONSIDERED TO BE A CORROSIVE HAZARDOUS WASTE. SODIUM HYDROXIDE, A CAUSTIC SOLUTION WITH A HIGH PH, IS OFTEN USED BY INDUSTRIES TO CLEAN OR DEGREASE PARTS. HYDROCHLORIC ACID, A SOLUTION WITH A LOW PH, IS USED BY MANY INDUSTRIES TO CLEAN METAL PARTS PRIOR TO PAINTING. WHEN THESE CAUSTIC OR ACID SOLUTIONS BECOME CONTAMINATED AND MUST BE DISPOSED, THE WASTE WOULD BE A CORROSIVE HAZARDOUS WASTE.

Waste code: D008
Waste name: LEAD

Waste code: F003
Waste name: THE FOLLOWING SPENT NON-HALOGENATED SOLVENTS: XYLENE, ACETONE, ETHYL ACETATE, ETHYL BENZENE, ETHYL ETHER, METHYL ISOBUTYL KETONE, N-BUTYL ALCOHOL, CYCLOHEXANONE, AND METHANOL; ALL SPENT SOLVENT MIXTURES/BLENDS CONTAINING, BEFORE USE, ONLY THE ABOVE SPENT NON-HALOGENATED SOLVENTS; AND ALL SPENT SOLVENT MIXTURES/BLENDS CONTAINING, BEFORE USE, ONE OR MORE OF THE ABOVE NON-HALOGENATED SOLVENTS, AND, A TOTAL OF TEN PERCENT OR MORE (BY VOLUME) OF ONE OR MORE OF THOSE SOLVENTS LISTED IN F001, F002, F004, AND F005, AND STILL BOTTOMS FROM THE RECOVERY OF THESE SPENT SOLVENTS AND SPENT SOLVENT MIXTURES.

Waste code: D001
Waste name: IGNITABLE HAZARDOUS WASTES ARE THOSE WASTES WHICH HAVE A FLASHPOINT OF LESS THAN 140 DEGREES FAHRENHEIT AS DETERMINED BY A PENSKY-MARTENS CLOSED CUP FLASH POINT TESTER. ANOTHER METHOD OF DETERMINING THE FLASH POINT OF A WASTE IS TO REVIEW THE MATERIAL SAFETY DATA SHEET, WHICH CAN BE OBTAINED FROM THE MANUFACTURER OR DISTRIBUTOR OF THE MATERIAL. LACQUER THINNER IS AN EXAMPLE OF A COMMONLY USED SOLVENT WHICH WOULD BE CONSIDERED AS IGNITABLE HAZARDOUS WASTE.

JDS UNIPHASE LOS COCHES SITE (Continued) **1006804929**

Waste code: D002
Waste name: A WASTE WHICH HAS A PH OF LESS THAN 2 OR GREATER THAN 12.5 IS CONSIDERED TO BE A CORROSIVE HAZARDOUS WASTE. SODIUM HYDROXIDE, A CAUSTIC SOLUTION WITH A HIGH PH, IS OFTEN USED BY INDUSTRIES TO CLEAN OR DEGREASE PARTS. HYDROCHLORIC ACID, A SOLUTION WITH A LOW PH, IS USED BY MANY INDUSTRIES TO CLEAN METAL PARTS PRIOR TO PAINTING. WHEN THESE CAUSTIC OR ACID SOLUTIONS BECOME CONTAMINATED AND MUST BE DISPOSED, THE WASTE WOULD BE A CORROSIVE HAZARDOUS WASTE.

Waste code: D003
Waste name: A MATERIAL IS CONSIDERED TO BE A REACTIVE HAZARDOUS WASTE IF IT IS NORMALLY UNSTABLE, REACTS VIOLENTLY WITH WATER, GENERATES TOXIC GASES WHEN EXPOSED TO WATER OR CORROSIVE MATERIALS, OR IF IT IS CAPABLE OF DETONATION OR EXPLOSION WHEN EXPOSED TO HEAT OR A FLAME. ONE EXAMPLE OF SUCH WASTE WOULD BY WASTE GUNPOWDER.

Waste code: D007
Waste name: CHROMIUM

Waste code: D009
Waste name: MERCURY

Waste code: D011
Waste name: SILVER

Waste code: D018
Waste name: BENZENE

Waste code: F001
Waste name: THE FOLLOWING SPENT HALOGENATED SOLVENTS USED IN DEGREASING: TETRACHLOROETHYLENE, TRICHLOROETHYLENE, METHYLENE CHLORIDE, 1,1,1-TRICHLOROETHANE, CARBON TETRACHLORIDE, AND CHLORINATED FLUOROCARBONS; ALL SPENT SOLVENT MIXTURES/BLENDS USED IN DEGREASING CONTAINING, BEFORE USE, A TOTAL OF TEN PERCENT OR MORE (BY VOLUME) OF ONE OR MORE OF THE ABOVE HALOGENATED SOLVENTS OR THOSE SOLVENTS LISTED IN F002, F004, AND F005, AND STILL BOTTOMS FROM THE RECOVERY OF THESE SPENT SOLVENTS AND SPENT SOLVENT MIXTURES.

Waste code: F003
Waste name: THE FOLLOWING SPENT NON-HALOGENATED SOLVENTS: XYLENE, ACETONE, ETHYL ACETATE, ETHYL BENZENE, ETHYL ETHER, METHYL ISOBUTYL KETONE, N-BUTYL ALCOHOL, CYCLOHEXANONE, AND METHANOL; ALL SPENT SOLVENT MIXTURES/BLENDS CONTAINING, BEFORE USE, ONLY THE ABOVE SPENT NON-HALOGENATED SOLVENTS; AND ALL SPENT SOLVENT MIXTURES/BLENDS CONTAINING, BEFORE USE, ONE OR MORE OF THE ABOVE NON-HALOGENATED SOLVENTS, AND, A TOTAL OF TEN PERCENT OR MORE (BY VOLUME) OF ONE OR MORE OF THOSE SOLVENTS LISTED IN F001, F002, F004, AND F005, AND STILL BOTTOMS FROM THE RECOVERY OF THESE SPENT SOLVENTS AND SPENT SOLVENT MIXTURES.

Waste code: U057
Waste name: CYCLOHEXANONE (I)

Waste code: U080
Waste name: METHANE, DICHLORO-

JDS UNIPHASE LOS COCHES SITE (Continued) **1006804929**

Biennial Reports:

Last Biennial Reporting Year: 2011

Annual Waste Handled:

Waste code: D001
Waste name: IGNITABLE HAZARDOUS WASTES ARE THOSE WASTES WHICH HAVE A FLASHPOINT OF LESS THAN 140 DEGREES FAHRENHEIT AS DETERMINED BY A PENSKY-MARTENS CLOSED CUP FLASH POINT TESTER. ANOTHER METHOD OF DETERMINING THE FLASH POINT OF A WASTE IS TO REVIEW THE MATERIAL SAFETY DATA SHEET, WHICH CAN BE OBTAINED FROM THE MANUFACTURER OR DISTRIBUTOR OF THE MATERIAL. LACQUER THINNER IS AN EXAMPLE OF A COMMONLY USED SOLVENT WHICH WOULD BE CONSIDERED AS IGNITABLE HAZARDOUS WASTE.
Amount (Lbs): 1385

Waste code: D002
Waste name: A WASTE WHICH HAS A PH OF LESS THAN 2 OR GREATER THAN 12.5 IS CONSIDERED TO BE A CORROSIVE HAZARDOUS WASTE. SODIUM HYDROXIDE, A CAUSTIC SOLUTION WITH A HIGH PH, IS OFTEN USED BY INDUSTRIES TO CLEAN OR DEGREASE PARTS. HYDROCHLORIC ACID, A SOLUTION WITH A LOW PH, IS USED BY MANY INDUSTRIES TO CLEAN METAL PARTS PRIOR TO PAINTING. WHEN THESE CAUSTIC OR ACID SOLUTIONS BECOME CONTAMINATED AND MUST BE DISPOSED, THE WASTE WOULD BE A CORROSIVE HAZARDOUS WASTE.
Amount (Lbs): 2947

Waste code: D007
Waste name: CHROMIUM
Amount (Lbs): 15810

Waste code: D008
Waste name: LEAD
Amount (Lbs): 7300

Waste code: D009
Waste name: MERCURY
Amount (Lbs): 89

Waste code: F003
Waste name: THE FOLLOWING SPENT NON-HALOGENATED SOLVENTS: XYLENE, ACETONE, ETHYL ACETATE, ETHYL BENZENE, ETHYL ETHER, METHYL ISOBUTYL KETONE, N-BUTYL ALCOHOL, CYCLOHEXANONE, AND METHANOL; ALL SPENT SOLVENT MIXTURES/BLENDS CONTAINING, BEFORE USE, ONLY THE ABOVE SPENT NON-HALOGENATED SOLVENTS; AND ALL SPENT SOLVENT MIXTURES/BLENDS CONTAINING, BEFORE USE, ONE OR MORE OF THE ABOVE NON-HALOGENATED SOLVENTS, AND, A TOTAL OF TEN PERCENT OR MORE (BY VOLUME) OF ONE OR MORE OF THOSE SOLVENTS LISTED IN F001, F002, F004, AND F005, AND STILL BOTTOMS FROM THE RECOVERY OF THESE SPENT SOLVENTS AND SPENT SOLVENT MIXTURES.
Amount (Lbs): 1845

Waste code: U134
Waste name: HYDROFLUORIC ACID (C,T)
Amount (Lbs): 455

Waste code: U151
Waste name: MERCURY
Amount (Lbs): 5

JDS UNIPHASE LOS COCHES SITE (Continued) **1006804929**

Violation Status: No violations found

FINDS:

Registry ID: 110013311460

Environmental Interest/Information System
California Hazardous Waste Tracking System - Datamart (HWTS-DATAMART) provides California with information on hazardous waste shipments for generators, transporters, and treatment, storage, and disposal facilities.

RCRAInfo is a national information system that supports the Resource Conservation and Recovery Act (RCRA) program through the tracking of events and activities related to facilities that generate, transport, and treat, store, or dispose of hazardous waste. RCRAInfo allows RCRA program staff to track the notification, permit, compliance, and corrective action activities required under RCRA.

HAZARDOUS WASTE BIENNIAL REPORTER

CA WDS:

Facility ID:	San Francisco Bay 43I006783
Facility Type:	Industrial - Facility that treats and/or disposes of liquid or semisolid wastes from any servicing, producing, manufacturing or processing operation of whatever nature, including mining, gravel washing, geothermal operations, air conditioning, ship building and repairing, oil production, storage and disposal operations, water pumping.
Facility Status:	Active - Any facility with a continuous or seasonal discharge that is under Waste Discharge Requirements.
NPDES Number:	CAS000001 The 1st 2 characters designate the state. The remaining 7 are assigned by the Regional Board
Subregion:	2
Facility Telephone:	4089566700
Facility Contact:	NANDY ESPIRITU
Agency Name:	READRITE CORP
Agency Address:	44100 Osgood Rd
Agency City,St,Zip:	Fremont 945396401
Agency Contact:	NANDY ESPIRITU
Agency Telephone:	5106837202
Agency Type:	Private
SIC Code:	0
SIC Code 2:	Not reported
Primary Waste:	Not reported
Primary Waste Type:	Not reported
Secondary Waste:	Not reported
Secondary Waste Type:	Not reported
Design Flow:	0
Baseline Flow:	0
Reclamation:	Not reported
POTW:	Not reported
Treat To Water:	Minor Threat to Water Quality. A violation of a regional board order should cause a relatively minor impairment of beneficial uses compared to a major or minor threat. Not: All nurds without a TTWQ will be considered a minor threat to water quality unless coded at a higher

JDS UNIPHASE LOS COCHES SITE (Continued) **1006804929**

Level. A Zero (0) may be used to code those NURDS that are found to represent no threat to water quality.

Complexity: Category C - Facilities having no waste treatment systems, such as cooling water dischargers or thosewho must comply through best management practices, facilities with passive waste treatment and disposal systems, such as septic systems with subsurface disposal, or dischargers having waste storage systems with land disposal such as dairy waste ponds.

SWEEPS UST:

Status:	A
Comp Number:	840001
Number:	1
Board Of Equalization:	Not reported
Ref Date:	11-05-93
Act Date:	11-05-93
Created Date:	11-05-93
Tank Status:	A
Owner Tank Id:	1
Swrcb Tank Id:	43-011-840001-000001
Actv Date:	11-05-93
Capacity:	550
Tank Use:	CHEMICAL
Stg:	W
Content:	WASTE SOLVEN
Number Of Tanks:	1

HAZNET:

Year:	2009
Gepaid:	CAR000118463
Contact:	MICHAEL LANE, EHS MANAGER
Telephone:	4087501880
Mailing Name:	Not reported
Mailing Address:	80 Rose Orchard Way
Mailing City,St,Zip:	San Jose, CA 951340000
Gen County:	Santa Clara
TSD EPA ID:	CAD980884183
TSD County:	Sacramento
Waste Category:	Liquids with pH <= 2
Disposal Method:	STORAGE, BULKING, AND/OR TRANSFER OFF SITE--NO TREATMENT/REOVERY (H010-H129) OR (H131-H135)
Tons:	1.03
Facility County:	Santa Clara

Year:	2009
Gepaid:	CAR000118463
Contact:	MICHAEL LANE, EHS MANAGER
Telephone:	4087501880
Mailing Name:	Not reported
Mailing Address:	80 Rose Orchard Way
Mailing City,St,Zip:	San Jose, CA 951340000
Gen County:	Santa Clara
TSD EPA ID:	CAD980884183
TSD County:	Sacramento
Waste Category:	Off-specification, aged or surplus organics
Disposal Method:	STORAGE, BULKING, AND/OR TRANSFER OFF SITE--NO TREATMENT/REOVERY

JDS UNIPHASE LOS COCHES SITE (Continued) **1006804929**

	(H010-H129) OR (H131-H135)
Tons:	0.0075
Facility County:	Santa Clara
Year:	2009
Gepaid:	CAR000118463
Contact:	MICHAEL LANE, EHS MANAGER
Telephone:	4087501880
Mailing Name:	Not reported
Mailing Address:	80 Rose Orchard Way
Mailing City,St,Zip:	San Jose, CA 951340000
Gen County:	Santa Clara
TSD EPA ID:	CAD980884183
TSD County:	Sacramento
Waste Category:	Oxygenated solvents (acetone, butanol, ethyl acetate, etc.)
Disposal Method:	STORAGE, BULKING, AND/OR TRANSFER OFF SITE--NO TREATMENT/REOVERY (H010-H129) OR (H131-H135)
Tons:	0.63
Facility County:	Santa Clara
Year:	2009
Gepaid:	CAR000118463
Contact:	MICHAEL LANE, EHS MANAGER
Telephone:	4087501880
Mailing Name:	Not reported
Mailing Address:	80 Rose Orchard Way
Mailing City,St,Zip:	San Jose, CA 951340000
Gen County:	Santa Clara
TSD EPA ID:	CAD980884183
TSD County:	Sacramento
Waste Category:	Other inorganic solid waste
Disposal Method:	STORAGE, BULKING, AND/OR TRANSFER OFF SITE--NO TREATMENT/REOVERY (H010-H129) OR (H131-H135)
Tons:	0.255
Facility County:	Santa Clara
Year:	2009
Gepaid:	CAR000118463
Contact:	MICHAEL LANE, EHS MANAGER
Telephone:	4087501880
Mailing Name:	Not reported
Mailing Address:	80 Rose Orchard Way
Mailing City,St,Zip:	San Jose, CA 951340000
Gen County:	Santa Clara
TSD EPA ID:	CAT000646117
TSD County:	Kings
Waste Category:	Other inorganic solid waste
Disposal Method:	LANDFILL OR SURFACE IMPOUNDMENT THAT WILL BE CLOSED AS LANDFILL(TO INCLUDE ON-SITE TREATMENT AND/OR STABILIZATION)
Tons:	16.856
Facility County:	Santa Clara

Click this hyperlink while viewing on your computer to access
44 additional CA_HAZNET: record(s) in the EDR Site Report.

A2 South < 1/8 0.105 mi. 553 ft. | **READ-RITE**
345 LOS COCHES
MILPITAS, CA 95035

Site 2 of 3 in cluster A

CHMIRS **S100871928**
HAZNET **N/A**
ENVIROSTOR

Relative: Higher

Actual: 22 ft.

CHMIRS:

OES Incident Number:	4032
OES notification:	Not reported
OES Date:	9/7/1994
OES Time:	06:09:56 PM
Incident Date:	Not reported
Date Completed:	**Not reported**
Property Use:	Not reported
Agency Id Number:	Not reported
Agency Incident Number:	Not reported
Time Notified:	Not reported
Time Completed:	Not reported
Surrounding Area:	Not reported
Estimated Temperature:	Not reported
Property Management:	Not reported
Special Studies 1:	Not reported
Special Studies 2:	Not reported
Special Studies 3:	Not reported
Special Studies 4:	Not reported
Special Studies 5:	Not reported
Special Studies 6:	Not reported
More Than Two Substances Involved?:	Not reported
Resp Agncy Personel # Of Decontaminated:	Not reported
Responding Agency Personel # Of Injuries:	Not reported
Responding Agency Personel # Of Fatalities:	Not reported
Others Number Of Decontaminated:	Not reported
Others Number Of Injuries:	Not reported
Others Number Of Fatalities:	Not reported
Vehicle Make/year:	Not reported
Vehicle License Number:	Not reported
Vehicle State:	Not reported
Vehicle Id Number:	Not reported
CA/DOT/PUC/ICC Number:	Not reported
Company Name:	Not reported
Reporting Officer Name/ID:	Not reported
Report Date:	Not reported
Comments:	Not reported
Facility Telephone:	Not reported
Waterway Involved:	YES
Waterway:	Not reported
Spill Site:	Not reported
Cleanup By:	local fd
Containment:	Not reported
What Happened:	Not reported
Type:	CHEMICAL
Measure:	Not reported
Other:	Not reported
Date/Time:	Not reported
Year:	1994
Agency:	milpitas fd
Incident Date:	9/7/94 1600
Admin Agency:	Not reported
Amount:	1 gal

READ-RITE (Continued) **S100871928**

Contained:	NO
Site Type:	Not reported
E Date:	Not reported
Substance:	hcl
Quantity Released:	Not reported
BBLS:	Not reported
Cups:	Not reported
CUFT:	Not reported
Gallons:	Not reported
Grams:	Not reported
Pounds:	Not reported
Liters:	Not reported
Ounces:	Not reported
Pints:	Not reported
Quarts:	Not reported
Sheen:	Not reported
Tons:	Not reported
Unknown:	Not reported
Evacuations:	NO
Number of Injuries:	YES
Number of Fatalities:	NO
Description:	equipment failure - one person transported to hospital due to exposure Not reported

HAZNET:

Year:	2003
Gepaid:	CAD981395130
Contact:	ALAN MIYASHIRO
Telephone:	5106836100
Mailing Name:	Not reported
Mailing Address:	44100 OSGOOD ROAD
Mailing City,St,Zip:	FREMONT, CA 945395428
Gen County:	Santa Clara
TSD EPA ID:	CAD009452657
TSD County:	Santa Clara
Waste Category:	Liquids with pH <= 2
Disposal Method:	R01
Tons:	0.22
Facility County:	Santa Clara

Year:	2003
Gepaid:	CAD981395130
Contact:	ALAN MIYASHIRO
Telephone:	5106836100
Mailing Name:	Not reported
Mailing Address:	44100 OSGOOD ROAD
Mailing City,St,Zip:	FREMONT, CA 945395428
Gen County:	Santa Clara
TSD EPA ID:	CAD009452657
TSD County:	Santa Clara
Waste Category:	Oxygenated solvents (acetone, butanol, ethyl acetate, etc.)
Disposal Method:	R01
Tons:	3.49
Facility County:	Santa Clara

Year:	2003
Gepaid:	CAD981395130

READ-RITE (Continued) **S100871928**

Contact:	ALAN MIYASHIRO
Telephone:	5106836100
Mailing Name:	Not reported
Mailing Address:	44100 OSGOOD ROAD
Mailing City,St,Zip:	FREMONT, CA 945395428
Gen County:	Santa Clara
TSD EPA ID:	CAT000646117
TSD County:	Santa Clara
Waste Category:	Other inorganic solid waste
Disposal Method:	D80
Tons:	33.71
Facility County:	Santa Clara

Year:	2003
Gepaid:	CAD981395130
Contact:	ALAN MIYASHIRO
Telephone:	5106836100
Mailing Name:	Not reported
Mailing Address:	44100 OSGOOD ROAD
Mailing City,St,Zip:	FREMONT, CA 945395428
Gen County:	Santa Clara
TSD EPA ID:	CAD077182293
TSD County:	Santa Clara
Waste Category:	Liquids with cyanides >= 1,000 Mg./L
Disposal Method:	R01
Tons:	0.22
Facility County:	Santa Clara

Year:	2003
Gepaid:	CAD981395130
Contact:	ALAN MIYASHIRO
Telephone:	5106836100
Mailing Name:	Not reported
Mailing Address:	44100 OSGOOD ROAD
Mailing City,St,Zip:	FREMONT, CA 945395428
Gen County:	Santa Clara
TSD EPA ID:	CAD028409019
TSD County:	Santa Clara
Waste Category:	Laboratory waste chemicals
Disposal Method:	H01
Tons:	0
Facility County:	Santa Clara

Click this hyperlink while viewing on your computer to access
407 additional CA_HAZNET: record(s) in the EDR Site Report.

ENVIROSTOR:

Site Type:	Tiered Permit
Site Type Detailed:	Tiered Permit
Acres:	Not reported
NPL:	NO
Regulatory Agencies:	NONE SPECIFIED
Lead Agency:	NONE SPECIFIED
Program Manager:	Not reported
Supervisor:	Not reported
Division Branch:	Cleanup Berkeley
Facility ID:	71002804

READ-RITE (Continued) **S100871928**

Site Code:	Not reported
Assembly:	20
Senate:	10
Special Program:	Not reported
Status:	Inactive - Needs Evaluation
Status Date:	Not reported
Restricted Use:	NO
Site Mgmt. Req.:	NONE SPECIFIED
Funding:	Not reported
Latitude:	37.42942
Longitude:	-121.9006
APN:	NONE SPECIFIED
Past Use:	NONE SPECIFIED
Potential COC:	NONE SPECIFIED
Confirmed COC:	NONE SPECIFIED
Potential Description:	NONE SPECIFIED
Alias Name:	CAD981395130
Alias Type:	EPA Identification Number
Alias Name:	71002804
Alias Type:	Envirostor ID Number

Completed Info:

Completed Area Name:	PROJECT WIDE
Completed Sub Area Name:	Not reported
Completed Document Type:	Phase 1
Completed Date:	12/31/1996
Comments:	Phase 1 checklist indicates no releases.
Future Area Name:	Not reported
Future Sub Area Name:	Not reported
Future Document Type:	Not reported
Future Due Date:	Not reported
Schedule Area Name:	Not reported
Schedule Sub Area Name:	Not reported
Schedule Document Type:	Not reported
Schedule Due Date:	Not reported
Schedule Revised Date:	Not reported

A3 **WESTERN DIGITAL TECHNOLOGIES** **RCRA-SQG** **1000183921**
South **345 LOS COCHES STREET** **FINDS** **CAD981395130**
< 1/8 **MILPITAS, CA 95035** **RAATS**
0.105 mi. **EMI**
553 ft. **Site 3 of 3 in cluster A**

Relative:
Higher

Actual:
22 ft.

RCRA-SQG:

Date form received by agency:	09/09/2003
Facility name:	WESTERN DIGITAL TECHNOLOGIES
Facility address:	345 LOS COCHES MILPITAS, CA 95035
EPA ID:	CAD981395130
Mailing address:	44100 OSGOOD ROAD FREMONT, CA 94539
Contact:	ALAN MIYASHIRO
Contact address:	44100 OSGOOD ROAD FREMONT, CA 94539
Contact country:	US
Contact telephone:	510-683-7409
Contact email:	Not reported

WESTERN DIGITAL TECHNOLOGIES (Continued) **1000183921**

EPA Region: 09
Land type: Private
Classification: Small Small Quantity Generator
Description: Handler: generates more than 100 and less than 1000 kg of hazardous waste during any calendar month and accumulates less than 6000 kg of hazardous waste at any time; or generates 100 kg or less of hazardous waste during any calendar month, and accumulates more than 1000 kg of hazardous waste at any time

Owner/Operator Summary:

Owner/operator name: TRINET MILPITAS ASSOCIATION LLC
Owner/operator address: Not reported
Not reported
Owner/operator country: Not reported
Owner/operator telephone: Not reported
Legal status: Private
Owner/Operator Type: Owner
Owner/Op start date: 08/18/1998
Owner/Op end date: Not reported

Owner/operator name: WESTERN DIGITAL TECHNOLOGIES
Owner/operator address: Not reported
Not reported
Owner/operator country: Not reported
Owner/operator telephone: Not reported
Legal status: Private
Owner/Operator Type: Operator
Owner/Op start date: 07/31/2003
Owner/Op end date: Not reported

Owner/operator name: NOT REQUIRED
Owner/operator address: NOT REQUIRED
NOT REQUIRED, ME 99999
Owner/operator country: Not reported
Owner/operator telephone: (415) 555-1212
Legal status: Private
Owner/Operator Type: Operator
Owner/Op start date: Not reported
Owner/Op end date: Not reported

Owner/operator name: NOT REQUIRED
Owner/operator address: NOT REQUIRED
NOT REQUIRED, ME 99999
Owner/operator country: Not reported
Owner/operator telephone: (415) 555-1212
Legal status: Private
Owner/Operator Type: Operator
Owner/Op start date: 01/01/0001
Owner/Op end date: Not reported

Handler Activities Summary:

U.S. importer of hazardous waste: No
Mixed waste (haz. and radioactive): No
Recycler of hazardous waste: No
Transporter of hazardous waste: No
Treater, storer or disposer of HW: No

WESTERN DIGITAL TECHNOLOGIES (Continued) **1000183921**

Underground injection activity: No
On-site burner exemption: No
Furnace exemption: No
Used oil fuel burner: No
Used oil processor: No
User oil refiner: No
Used oil fuel marketer to burner: No
Used oil Specification marketer: No
Used oil transfer facility: No
Used oil transporter: No

Historical Generators:

Date form received by agency: 09/09/2003
Facility name: WESTERN DIGITAL TECHNOLOGIES
Classification: Large Quantity Generator

Date form received by agency: 02/20/2002
Facility name: WESTERN DIGITAL TECHNOLOGIES
Site name: READ RITE CORPORATION
Classification: Large Quantity Generator

Date form received by agency: 10/12/2000
Facility name: WESTERN DIGITAL TECHNOLOGIES
Site name: READ RITE CORPORATION- MILPITAS
Classification: Large Quantity Generator

Date form received by agency: 03/04/1999
Facility name: WESTERN DIGITAL TECHNOLOGIES
Site name: READ-RITE CORPORATION-MILPITAS
Classification: Large Quantity Generator

Date form received by agency: 09/01/1996
Facility name: WESTERN DIGITAL TECHNOLOGIES
Site name: READ RITE
Classification: Large Quantity Generator

Date form received by agency: 03/29/1996
Facility name: WESTERN DIGITAL TECHNOLOGIES
Site name: READ-RITE CORPORATION
Classification: Large Quantity Generator

Date form received by agency: 03/30/1994
Facility name: WESTERN DIGITAL TECHNOLOGIES
Site name: READ-RITE CORPORATION
Classification: Large Quantity Generator

Date form received by agency: 02/27/1992
Facility name: WESTERN DIGITAL TECHNOLOGIES
Site name: READ-RITE
Classification: Large Quantity Generator

Date form received by agency: 04/09/1986
Facility name: WESTERN DIGITAL TECHNOLOGIES
Site name: READ RITE
Classification: Small Quantity Generator

WESTERN DIGITAL TECHNOLOGIES (Continued) **1000183921**

Hazardous Waste Summary:

Waste code: D001
Waste name: IGNITABLE HAZARDOUS WASTES ARE THOSE WASTES WHICH HAVE A FLASHPOINT OF LESS THAN 140 DEGREES FAHRENHEIT AS DETERMINED BY A PENSKY-MARTENS CLOSED CUP FLASH POINT TESTER. ANOTHER METHOD OF DETERMINING THE FLASH POINT OF A WASTE IS TO REVIEW THE MATERIAL SAFETY DATA SHEET, WHICH CAN BE OBTAINED FROM THE MANUFACTURER OR DISTRIBUTOR OF THE MATERIAL. LACQUER THINNER IS AN EXAMPLE OF A COMMONLY USED SOLVENT WHICH WOULD BE CONSIDERED AS IGNITABLE HAZARDOUS WASTE.

Waste code: D002
Waste name: A WASTE WHICH HAS A PH OF LESS THAN 2 OR GREATER THAN 12.5 IS CONSIDERED TO BE A CORROSIVE HAZARDOUS WASTE. SODIUM HYDROXIDE, A CAUSTIC SOLUTION WITH A HIGH PH, IS OFTEN USED BY INDUSTRIES TO CLEAN OR DEGREASE PARTS. HYDROCHLORIC ACID, A SOLUTION WITH A LOW PH, IS USED BY MANY INDUSTRIES TO CLEAN METAL PARTS PRIOR TO PAINTING. WHEN THESE CAUSTIC OR ACID SOLUTIONS BECOME CONTAMINATED AND MUST BE DISPOSED, THE WASTE WOULD BE A CORROSIVE HAZARDOUS WASTE.

Waste code: D003
Waste name: A MATERIAL IS CONSIDERED TO BE A REACTIVE HAZARDOUS WASTE IF IT IS NORMALLY UNSTABLE, REACTS VIOLENTLY WITH WATER, GENERATES TOXIC GASES WHEN EXPOSED TO WATER OR CORROSIVE MATERIALS, OR IF IT IS CAPABLE OF DETONATION OR EXPLOSION WHEN EXPOSED TO HEAT OR A FLAME. ONE EXAMPLE OF SUCH WASTE WOULD BY WASTE GUNPOWDER.

Waste code: F002
Waste name: THE FOLLOWING SPENT HALOGENATED SOLVENTS: TETRACHLOROETHYLENE, METHYLENE CHLORIDE, TRICHLOROETHYLENE, 1,1,1-TRICHLOROETHANE, CHLOROBENZENE, 1,1,2-TRICHLORO-1,2,2-TRIFLUOROETHANE, ORTHO-DICHLOROBENZENE, TRICHLOROFLUOROMETHANE, AND 1,1,2-TRICHLOROETHANE; ALL SPENT SOLVENT MIXTURES/BLENDS CONTAINING, BEFORE USE, A TOTAL OF TEN PERCENT OR MORE (BY VOLUME) OF ONE OR MORE OF THE ABOVE HALOGENATED SOLVENTS OR THOSE LISTED IN F001, F004, OR F005, AND STILL BOTTOMS FROM THE RECOVERY OF THESE SPENT SOLVENTS AND SPENT SOLVENT MIXTURES.

Waste code: F003
Waste name: THE FOLLOWING SPENT NON-HALOGENATED SOLVENTS: XYLENE, ACETONE, ETHYL ACETATE, ETHYL BENZENE, ETHYL ETHER, METHYL ISOBUTYL KETONE, N-BUTYL ALCOHOL, CYCLOHEXANONE, AND METHANOL; ALL SPENT SOLVENT MIXTURES/BLENDS CONTAINING, BEFORE USE, ONLY THE ABOVE SPENT NON-HALOGENATED SOLVENTS; AND ALL SPENT SOLVENT MIXTURES/BLENDS CONTAINING, BEFORE USE, ONE OR MORE OF THE ABOVE NON-HALOGENATED SOLVENTS, AND, A TOTAL OF TEN PERCENT OR MORE (BY VOLUME) OF ONE OR MORE OF THOSE SOLVENTS LISTED IN F001, F002, F004, AND F005, AND STILL BOTTOMS FROM THE RECOVERY OF THESE SPENT SOLVENTS AND SPENT SOLVENT MIXTURES.

Waste code: F006
Waste name: WASTEWATER TREATMENT SLUDGES FROM ELECTROPLATING OPERATIONS EXCEPT FROM THE FOLLOWING PROCESSES: (1) SULFURIC ACID ANODIZING OF ALUMINUM; (2) TIN PLATING ON CARBON STEEL; (3) ZINC PLATING (SEGREGATED BASIS) ON CARBON STEEL; (4) ALUMINUM OR ZINC-ALUMINUM PLATING ON CARBON STEEL; (5) CLEANING/STRIPPING ASSOCIATED WITH TIN, ZINC AND ALUMINUM PLATING ON CARBON STEEL; AND (6) CHEMICAL ETCHING AND MILLING OF ALUMINUM.

WESTERN DIGITAL TECHNOLOGIES (Continued) **1000183921**

Waste code: F007
Waste name: SPENT CYANIDE PLATING BATH SOLUTIONS FROM ELECTROPLATING OPERATIONS

Waste code: F008
Waste name: PLATING BATH RESIDUES FROM THE BOTTOM OF PLATING BATHS FROM ELECTROPLATING OPERATIONS WHERE CYANIDES ARE USED IN THE PROCESS.

Waste code: F009
Waste name: SPENT STRIPPING AND CLEANING BATH SOLUTIONS FROM ELECTROPLATING OPERATIONS WHERE CYANIDES ARE USED IN THE PROCESS.

Facility Has Received Notices of Violations:
Regulation violated: FR - 262.40-43.D
Area of violation: Generators - General
Date violation determined: 06/25/1992
Date achieved compliance: 10/23/1992
Violation lead agency: EPA
Enforcement action: FINAL 3008(A) COMPLIANCE ORDER
Enforcement action date: 01/14/1993
Enf. disposition status: Not reported
Enf. disp. status date: Not reported
Enforcement lead agency: EPA
Proposed penalty amount: 0
Final penalty amount: 10000
Paid penalty amount: 10000

Regulation violated: FR - 262.40-43.D
Area of violation: Generators - General
Date violation determined: 06/25/1992
Date achieved compliance: 10/23/1992
Violation lead agency: EPA
Enforcement action: INITIAL 3008(A) COMPLIANCE
Enforcement action date: 09/28/1992
Enf. disposition status: Not reported
Enf. disp. status date: Not reported
Enforcement lead agency: EPA
Proposed penalty amount: 11400
Final penalty amount: 0
Paid penalty amount: 0

Evaluation Action Summary:
Evaluation date: 06/19/2002
Evaluation: COMPLIANCE EVALUATION INSPECTION ON-SITE
Area of violation: Not reported
Date achieved compliance: Not reported
Evaluation lead agency: State

Evaluation date: 04/27/1992
Evaluation: NON-FINANCIAL RECORD REVIEW
Area of violation: Generators - General
Date achieved compliance: 10/23/1992
Evaluation lead agency: EPA

FINDS:

Registry ID: 110000484182

WESTERN DIGITAL TECHNOLOGIES (Continued) **1000183921**

Environmental Interest/Information System

AFS (Aerometric Information Retrieval System (AIRS) Facility Subsystem) replaces the former Compliance Data System (CDS), the National Emission Data System (NEDS), and the Storage and Retrieval of Aerometric Data (SAROAD). AIRS is the national repository for information concerning airborne pollution in the United States. AFS is used to track emissions and compliance data from industrial plants. AFS data are utilized by states to prepare State Implementation Plans to comply with regulatory programs and by EPA as an input for the estimation of total national emissions. AFS is undergoing a major redesign to support facility operating permits required under Title V of the Clean Air Act.

The NEI (National Emissions Inventory) database contains information on stationary and mobile sources that emit criteria air pollutants and their precursors, as well as hazardous air pollutants (HAPs).

US EPA TRIS (Toxics Release Inventory System) contains information from facilities on the amounts of over 300 listed toxic chemicals that these facilities release directly to air, water, land, or that are transported off-site.

RCRAInfo is a national information system that supports the Resource Conservation and Recovery Act (RCRA) program through the tracking of events and activities related to facilities that generate, transport, and treat, store, or dispose of hazardous waste. RCRAInfo allows RCRA program staff to track the notification, permit, compliance, and corrective action activities required under RCRA.

HAZARDOUS WASTE BIENNIAL REPORTER

CRITERIA AND HAZARDOUS AIR POLLUTANT INVENTORY

EMI:

Year:	1987
County Code:	43
Air Basin:	SF
Facility ID:	2124
Air District Name:	BA
SIC Code:	3679
Air District Name:	BAY AREA AQMD
Community Health Air Pollution Info System:	Not reported
Consolidated Emission Reporting Rule:	Not reported
Total Organic Hydrocarbon Gases Tons/Yr:	110
Reactive Organic Gases Tons/Yr:	45
Carbon Monoxide Emissions Tons/Yr:	0
NOX - Oxides of Nitrogen Tons/Yr:	0
SOX - Oxides of Sulphur Tons/Yr:	0
Particulate Matter Tons/Yr:	0
Part. Matter 10 Micrometers & Smllr Tons/Yr:	0

Year:	1990
County Code:	43
Air Basin:	SF
Facility ID:	2124
Air District Name:	BA

WESTERN DIGITAL TECHNOLOGIES (Continued) **1000183921**

SIC Code:	3671
Air District Name:	BAY AREA AQMD
Community Health Air Pollution Info System:	Not reported
Consolidated Emission Reporting Rule:	Not reported
Total Organic Hydrocarbon Gases Tons/Yr:	13
Reactive Organic Gases Tons/Yr:	5
Carbon Monoxide Emissions Tons/Yr:	0
NOX - Oxides of Nitrogen Tons/Yr:	0
SOX - Oxides of Sulphur Tons/Yr:	0
Particulate Matter Tons/Yr:	0
Part. Matter 10 Micrometers & Smllr Tons/Yr:	0

Year:	1995
County Code:	43
Air Basin:	SF
Facility ID:	2124
Air District Name:	BA
SIC Code:	3679
Air District Name:	BAY AREA AQMD
Community Health Air Pollution Info System:	Not reported
Consolidated Emission Reporting Rule:	Not reported
Total Organic Hydrocarbon Gases Tons/Yr:	36
Reactive Organic Gases Tons/Yr:	16
Carbon Monoxide Emissions Tons/Yr:	0
NOX - Oxides of Nitrogen Tons/Yr:	0
SOX - Oxides of Sulphur Tons/Yr:	0
Particulate Matter Tons/Yr:	0
Part. Matter 10 Micrometers & Smllr Tons/Yr:	0

Year:	1996
County Code:	43
Air Basin:	SF
Facility ID:	2124
Air District Name:	BA
SIC Code:	3679
Air District Name:	BAY AREA AQMD
Community Health Air Pollution Info System:	Not reported
Consolidated Emission Reporting Rule:	Not reported
Total Organic Hydrocarbon Gases Tons/Yr:	36
Reactive Organic Gases Tons/Yr:	16
Carbon Monoxide Emissions Tons/Yr:	0
NOX - Oxides of Nitrogen Tons/Yr:	0
SOX - Oxides of Sulphur Tons/Yr:	0
Particulate Matter Tons/Yr:	0
Part. Matter 10 Micrometers & Smllr Tons/Yr:	0

Year:	1997
County Code:	43
Air Basin:	SF
Facility ID:	2124
Air District Name:	BA
SIC Code:	3679
Air District Name:	BAY AREA AQMD
Community Health Air Pollution Info System:	Not reported
Consolidated Emission Reporting Rule:	Not reported
Total Organic Hydrocarbon Gases Tons/Yr:	72
Reactive Organic Gases Tons/Yr:	52

WESTERN DIGITAL TECHNOLOGIES (Continued) **1000183921**

Carbon Monoxide Emissions Tons/Yr:	0
NOX - Oxides of Nitrogen Tons/Yr:	0
SOX - Oxides of Sulphur Tons/Yr:	0
Particulate Matter Tons/Yr:	0
Part. Matter 10 Micrometers & Smllr Tons/Yr:	0

Year:	1998
County Code:	43
Air Basin:	SF
Facility ID:	2124
Air District Name:	BA
SIC Code:	3679
Air District Name:	BAY AREA AQMD
Community Health Air Pollution Info System:	Not reported
Consolidated Emission Reporting Rule:	Not reported
Total Organic Hydrocarbon Gases Tons/Yr:	34
Reactive Organic Gases Tons/Yr:	19
Carbon Monoxide Emissions Tons/Yr:	0
NOX - Oxides of Nitrogen Tons/Yr:	0
SOX - Oxides of Sulphur Tons/Yr:	0
Particulate Matter Tons/Yr:	0
Part. Matter 10 Micrometers & Smllr Tons/Yr:	0

Year:	1999
County Code:	43
Air Basin:	SF
Facility ID:	2124
Air District Name:	BA
SIC Code:	3679
Air District Name:	BAY AREA AQMD
Community Health Air Pollution Info System:	Not reported
Consolidated Emission Reporting Rule:	Not reported
Total Organic Hydrocarbon Gases Tons/Yr:	34
Reactive Organic Gases Tons/Yr:	24
Carbon Monoxide Emissions Tons/Yr:	0
NOX - Oxides of Nitrogen Tons/Yr:	0
SOX - Oxides of Sulphur Tons/Yr:	0
Particulate Matter Tons/Yr:	0
Part. Matter 10 Micrometers & Smllr Tons/Yr:	0

Year:	2000
County Code:	43
Air Basin:	SF
Facility ID:	2124
Air District Name:	BA
SIC Code:	3679
Air District Name:	BAY AREA AQMD
Community Health Air Pollution Info System:	Not reported
Consolidated Emission Reporting Rule:	Not reported
Total Organic Hydrocarbon Gases Tons/Yr:	34
Reactive Organic Gases Tons/Yr:	24
Carbon Monoxide Emissions Tons/Yr:	0
NOX - Oxides of Nitrogen Tons/Yr:	0
SOX - Oxides of Sulphur Tons/Yr:	0
Particulate Matter Tons/Yr:	0
Part. Matter 10 Micrometers & Smllr Tons/Yr:	0

WESTERN DIGITAL TECHNOLOGIES (Continued) **1000183921**

Year:	2001
County Code:	43
Air Basin:	SF
Facility ID:	2124
Air District Name:	BA
SIC Code:	4931
Air District Name:	BAY AREA AQMD
Community Health Air Pollution Info System:	Y
Consolidated Emission Reporting Rule:	Not reported
Total Organic Hydrocarbon Gases Tons/Yr:	24
Reactive Organic Gases Tons/Yr:	18
Carbon Monoxide Emissions Tons/Yr:	0
NOX - Oxides of Nitrogen Tons/Yr:	0
SOX - Oxides of Sulphur Tons/Yr:	0
Particulate Matter Tons/Yr:	0
Part. Matter 10 Micrometers & Smllr Tons/Yr:	0

Year:	2002
County Code:	43
Air Basin:	SF
Facility ID:	2124
Air District Name:	BA
SIC Code:	3679
Air District Name:	BAY AREA AQMD
Community Health Air Pollution Info System:	Not reported
Consolidated Emission Reporting Rule:	Not reported
Total Organic Hydrocarbon Gases Tons/Yr:	16
Reactive Organic Gases Tons/Yr:	11
Carbon Monoxide Emissions Tons/Yr:	0
NOX - Oxides of Nitrogen Tons/Yr:	0
SOX - Oxides of Sulphur Tons/Yr:	0
Particulate Matter Tons/Yr:	0
Part. Matter 10 Micrometers & Smllr Tons/Yr:	0

Year:	2003
County Code:	43
Air Basin:	SF
Facility ID:	2124
Air District Name:	BA
SIC Code:	3679
Air District Name:	BAY AREA AQMD
Community Health Air Pollution Info System:	Not reported
Consolidated Emission Reporting Rule:	Not reported
Total Organic Hydrocarbon Gases Tons/Yr:	16
Reactive Organic Gases Tons/Yr:	11
Carbon Monoxide Emissions Tons/Yr:	0
NOX - Oxides of Nitrogen Tons/Yr:	0
SOX - Oxides of Sulphur Tons/Yr:	0
Particulate Matter Tons/Yr:	0
Part. Matter 10 Micrometers & Smllr Tons/Yr:	0

Year:	2004
County Code:	43
Air Basin:	SF
Facility ID:	2124
Air District Name:	BA
SIC Code:	3679

WESTERN DIGITAL TECHNOLOGIES (Continued) **1000183921**

Air District Name:	BAY AREA AQMD
Community Health Air Pollution Info System:	Not reported
Consolidated Emission Reporting Rule:	Not reported
Total Organic Hydrocarbon Gases Tons/Yr:	16.303
Reactive Organic Gases Tons/Yr:	11.4687617
Carbon Monoxide Emissions Tons/Yr:	0
NOX - Oxides of Nitrogen Tons/Yr:	0
SOX - Oxides of Sulphur Tons/Yr:	0
Particulate Matter Tons/Yr:	0
Part. Matter 10 Micrometers & Smllr Tons/Yr:	0

4
East
1/8-1/4
0.131 mi.
693 ft.

HUSKO, INC.
100 S. MILPITAS BLVD.
MILPITAS, CA 95035

RCRA-SQG **1001023236**
FINDS **CAR000005942**
WDS
NPDES
HAZNET

Relative:
Higher

Actual:
21 ft.

RCRA-SQG:

Date form received by agency:	02/27/2006
Facility name:	HUSKO, INC.
Facility address:	100 S. MILPITAS BLVD. MILPITAS, CA 95035
EPA ID:	CAR000005942
Contact:	NEAL E WINSLOW
Contact address:	Not reported Not reported
Contact country:	Not reported
Contact telephone:	(408) 956-7130
Contact email:	NEAL_WINSLOW@SAEUS.COM
EPA Region:	09
Land type:	Private
Classification:	Small Small Quantity Generator
Description:	Handler: generates more than 100 and less than 1000 kg of hazardous waste during any calendar month and accumulates less than 6000 kg of hazardous waste at any time; or generates 100 kg or less of hazardous waste during any calendar month, and accumulates more than 1000 kg of hazardous waste at any time

Owner/Operator Summary:

Owner/operator name:	DIANE P. RUBINO
Owner/operator address:	P.O. BOX 18730 SAN JOSE, CA 95158
Owner/operator country:	US
Owner/operator telephone:	Not reported
Legal status:	Private
Owner/Operator Type:	Owner
Owner/Op start date:	10/01/1986
Owner/Op end date:	Not reported
Owner/operator name:	HUSKO, INC.
Owner/operator address:	Not reported Not reported
Owner/operator country:	US
Owner/operator telephone:	Not reported
Legal status:	Private
Owner/Operator Type:	Operator
Owner/Op start date:	01/01/1998

HUSKO, INC. (Continued) **1001023236**

Owner/Op end date: Not reported

Owner/operator name: HUSKO INC
Owner/operator address: 100 S MILPITAS BLVD
MILPITAS, CA 95035
Owner/operator country: Not reported
Owner/operator telephone: (408) 956-7100
Legal status: Private
Owner/Operator Type: Owner
Owner/Op start date: Not reported
Owner/Op end date: Not reported

Handler Activities Summary:
U.S. importer of hazardous waste: No
Mixed waste (haz. and radioactive): No
Recycler of hazardous waste: No
Transporter of hazardous waste: No
Treater, storer or disposer of HW: No
Underground injection activity: No
On-site burner exemption: No
Furnace exemption: No
Used oil fuel burner: No
Used oil processor: No
User oil refiner: No
Used oil fuel marketer to burner: No
Used oil Specification marketer: No
Used oil transfer facility: No
Used oil transporter: No

Historical Generators:
Date form received by agency: 02/27/2006
Facility name: HUSKO, INC.
Classification: Large Quantity Generator

Date form received by agency: 04/29/2002
Facility name: HUSKO, INC.
Classification: Large Quantity Generator

Date form received by agency: 07/07/2000
Facility name: HUSKO, INC.
Site name: HUSKO INC
Classification: Large Quantity Generator

Date form received by agency: 04/15/1999
Facility name: HUSKO, INC.
Site name: HEADWAY TECHNOLOGIES, INC.
Classification: Large Quantity Generator

Hazardous Waste Summary:
Waste code: D001
Waste name: IGNITABLE HAZARDOUS WASTES ARE THOSE WASTES WHICH HAVE A FLASHPOINT OF LESS THAN 140 DEGREES FAHRENHEIT AS DETERMINED BY A PENSKY-MARTENS CLOSED CUP FLASH POINT TESTER. ANOTHER METHOD OF DETERMINING THE FLASH POINT OF A WASTE IS TO REVIEW THE MATERIAL SAFETY DATA SHEET, WHICH CAN BE OBTAINED FROM THE MANUFACTURER OR DISTRIBUTOR OF THE MATERIAL. LACQUER THINNER IS AN EXAMPLE OF A COMMONLY USED SOLVENT

HUSKO, INC. (Continued) **1001023236**

WHICH WOULD BE CONSIDERED AS IGNITABLE HAZARDOUS WASTE.

Waste code: D002
Waste name: A WASTE WHICH HAS A PH OF LESS THAN 2 OR GREATER THAN 12.5 IS CONSIDERED TO BE A CORROSIVE HAZARDOUS WASTE. SODIUM HYDROXIDE, A CAUSTIC SOLUTION WITH A HIGH PH, IS OFTEN USED BY INDUSTRIES TO CLEAN OR DEGREASE PARTS. HYDROCHLORIC ACID, A SOLUTION WITH A LOW PH, IS USED BY MANY INDUSTRIES TO CLEAN METAL PARTS PRIOR TO PAINTING. WHEN THESE CAUSTIC OR ACID SOLUTIONS BECOME CONTAMINATED AND MUST BE DISPOSED, THE WASTE WOULD BE A CORROSIVE HAZARDOUS WASTE.

Waste code: F003
Waste name: THE FOLLOWING SPENT NON-HALOGENATED SOLVENTS: XYLENE, ACETONE, ETHYL ACETATE, ETHYL BENZENE, ETHYL ETHER, METHYL ISOBUTYL KETONE, N-BUTYL ALCOHOL, CYCLOHEXANONE, AND METHANOL; ALL SPENT SOLVENT MIXTURES/BLENDS CONTAINING, BEFORE USE, ONLY THE ABOVE SPENT NON-HALOGENATED SOLVENTS; AND ALL SPENT SOLVENT MIXTURES/BLENDS CONTAINING, BEFORE USE, ONE OR MORE OF THE ABOVE NON-HALOGENATED SOLVENTS, AND, A TOTAL OF TEN PERCENT OR MORE (BY VOLUME) OF ONE OR MORE OF THOSE SOLVENTS LISTED IN F001, F002, F004, AND F005, AND STILL BOTTOMS FROM THE RECOVERY OF THESE SPENT SOLVENTS AND SPENT SOLVENT MIXTURES.

Facility Has Received Notices of Violations:
Regulation violated: Not reported
Area of violation: Generators - General
Date violation determined: 08/04/2004
Date achieved compliance: 09/03/2004
Violation lead agency: State
Enforcement action: WRITTEN INFORMAL
Enforcement action date: 08/04/2004
Enf. disposition status: Not reported
Enf. disp. status date: Not reported
Enforcement lead agency: State
Proposed penalty amount: 0
Final penalty amount: 0
Paid penalty amount: 0

Evaluation Action Summary:
Evaluation date: 08/04/2004
Evaluation: COMPLIANCE EVALUATION INSPECTION ON-SITE
Area of violation: Generators - General
Date achieved compliance: 09/03/2004
Evaluation lead agency: State Contractor/Grantee

FINDS:

Registry ID: 110000861559

Environmental Interest/Information System
The NEI (National Emissions Inventory) database contains information on stationary and mobile sources that emit criteria air pollutants and their precursors, as well as hazardous air pollutants (HAPs).

California Hazardous Waste Tracking System - Datamart (HWTS-DATAMART) provides California with information on hazardous waste shipments for generators, transporters, and treatment, storage, and disposal

HUSKO, INC. (Continued) **1001023236**

facilities.

US EPA TRIS (Toxics Release Inventory System) contains information from facilities on the amounts of over 300 listed toxic chemicals that these facilities release directly to air, water, land, or that are transported off-site.

RCRAInfo is a national information system that supports the Resource Conservation and Recovery Act (RCRA) program through the tracking of events and activities related to facilities that generate, transport, and treat, store, or dispose of hazardous waste. RCRAInfo allows RCRA program staff to track the notification, permit, compliance, and corrective action activities required under RCRA.

HAZARDOUS WASTE BIENNIAL REPORTER

CRITERIA AND HAZARDOUS AIR POLLUTANT INVENTORY

CA WDS:

Facility ID:	San Francisco Bay 43I016107
Facility Type:	Industrial - Facility that treats and/or disposes of liquid or semisolid wastes from any servicing, producing, manufacturing or processing operation of whatever nature, including mining, gravel washing, geothermal operations, air conditioning, ship building and repairing, oil production, storage and disposal operations, water pumping.
Facility Status:	Active - Any facility with a continuous or seasonal discharge that is under Waste Discharge Requirements.
NPDES Number:	CAS000001 The 1st 2 characters designate the state. The remaining 7 are assigned by the Regional Board
Subregion:	2
Facility Telephone:	4089567100
Facility Contact:	GARY WINSLOW
Agency Name:	HUSKO INC
Agency Address:	100 S Milpitas Blvd
Agency City,St,Zip:	Milpitas 950355459
Agency Contact:	EDWARD ZAWADA
Agency Telephone:	4089567100
Agency Type:	Private
SIC Code:	0
SIC Code 2:	Not reported
Primary Waste:	Not reported
Primary Waste Type:	Not reported
Secondary Waste:	Not reported
Secondary Waste Type:	Not reported
Design Flow:	0
Baseline Flow:	0
Reclamation:	Not reported
POTW:	Not reported
Treat To Water:	Minor Threat to Water Quality. A violation of a regional board order should cause a relatively minor impairment of beneficial uses compared to a major or minor threat. Not: All nurds without a TTWQ will be considered a minor threat to water quality unless coded at a higher Level. A Zero (0) may be used to code those NURDS that are found to represent no threat to water quality.
Complexity:	Category C - Facilities having no waste treatment systems, such as

HUSKO, INC. (Continued) **1001023236**

cooling water dischargers or thosewho must comply through best management practices, facilities with passive waste treatment and disposal systems, such as septic systems with subsurface disposal, or dischargers having waste storage systems with land disposal such as dairy waste ponds.

NPDES:

Npdes Number:	CAS000001
Facility Status:	Terminated
Agency Id:	Not reported
Region:	2
Regulatory Measure Id:	184248
Order No:	97-03-DWQ
Regulatory Measure Type:	Enrollee
Place Id:	Not reported
WDID:	2 43I016107
Program Type:	Industrial
Adoption Date Of Regulatory Measure:	Not reported
Effective Date Of Regulatory Measure:	09/19/2000
Expiration Date Of Regulatory Measure:	Not reported
Termination Date Of Regulatory Measure:	08/02/2010
Discharge Name:	Husko Inc
Discharge Address:	100 S Milpitas Blvd
Discharge City:	Milpitas
Discharge State:	California
Discharge Zip:	95035

HAZNET:

Year:	2010
Gepaid:	CAR000005942
Contact:	TIMOTHY WILLIAMS
Telephone:	4089567144
Mailing Name:	Not reported
Mailing Address:	100 S MILPITAS BLVD
Mailing City,St,Zip:	MILPITAS, CA 950350000
Gen County:	Not reported
TSD EPA ID:	NVD980895338
TSD County:	Not reported
Waste Category:	Other organic solids
Disposal Method:	STORAGE, BULKING, AND/OR TRANSFER OFF SITE--NO TREATMENT/REOVERY (H010-H129) OR (H131-H135)
Tons:	0.055
Facility County:	Santa Clara

Year:	2010
Gepaid:	CAR000005942
Contact:	TIMOTHY WILLIAMS
Telephone:	4089567144
Mailing Name:	Not reported
Mailing Address:	100 S MILPITAS BLVD
Mailing City,St,Zip:	MILPITAS, CA 950350000
Gen County:	Not reported
TSD EPA ID:	NVD980895338
TSD County:	Not reported
Waste Category:	Unspecified solvent mixture
Disposal Method:	STORAGE, BULKING, AND/OR TRANSFER OFF SITE--NO TREATMENT/REOVERY

HUSKO, INC. (Continued) **1001023236**

(H010-H129) OR (H131-H135)
Tons: 0.18
Facility County: Santa Clara

Year: 2010
Gepaid: CAR000005942
Contact: TIMOTHY WILLIAMS
Telephone: 4089567144
Mailing Name: Not reported
Mailing Address: 100 S MILPITAS BLVD
Mailing City,St,Zip: MILPITAS, CA 950350000
Gen County: Not reported
TSD EPA ID: NVD980895338
TSD County: Not reported
Waste Category: Unspecified solvent mixture
Disposal Method: STORAGE, BULKING, AND/OR TRANSFER OFF SITE--NO TREATMENT/REOVERY (H010-H129) OR (H131-H135)
Tons: 0.072
Facility County: Santa Clara

Year: 2010
Gepaid: CAR000005942
Contact: TIMOTHY WILLIAMS
Telephone: 4089567144
Mailing Name: Not reported
Mailing Address: 100 S MILPITAS BLVD
Mailing City,St,Zip: MILPITAS, CA 950350000
Gen County: Not reported
TSD EPA ID: NVD980895338
TSD County: Not reported
Waste Category: Laboratory waste chemicals
Disposal Method: STORAGE, BULKING, AND/OR TRANSFER OFF SITE--NO TREATMENT/REOVERY (H010-H129) OR (H131-H135)
Tons: 0.0125
Facility County: Santa Clara

Year: 2010
Gepaid: CAR000005942
Contact: TIMOTHY WILLIAMS
Telephone: 4089567144
Mailing Name: Not reported
Mailing Address: 100 S MILPITAS BLVD
Mailing City,St,Zip: MILPITAS, CA 950350000
Gen County: Not reported
TSD EPA ID: NVD980895338
TSD County: Not reported
Waste Category: Hydrocarbon solvents (benzene, hexane, Stoddard, Etc.)
Disposal Method: STORAGE, BULKING, AND/OR TRANSFER OFF SITE--NO TREATMENT/REOVERY (H010-H129) OR (H131-H135)
Tons: 0.01
Facility County: Santa Clara

Click this hyperlink while viewing on your computer to access
88 additional CA_HAZNET: record(s) in the EDR Site Report.

5 ESE 1/8-1/4 0.183 mi. 968 ft. | **SOLECTOR CORP B15**
260 MILPITAS BLVD
MILPITAS, CA 95035 | **RCRA-SQG** | **1001085543**
CAR000008664

Relative: Higher

Actual: 22 ft.

RCRA-SQG:

Date form received by agency:	01/25/1996
Facility name:	SOLECTOR CORP B15
Facility address:	260 MILPITAS BLVD MILPITAS, CA 95035
EPA ID:	CAR000008664
Mailing address:	MILPITAS BLVD MILPITAS, CA 95035
Contact:	QUAN BUI
Contact address:	260 MILPITAS BLVD MILPITAS, CA 95035
Contact country:	US
Contact telephone:	(408) 956-6444
Contact email:	Not reported
EPA Region:	09
Classification:	Small Small Quantity Generator
Description:	Handler: generates more than 100 and less than 1000 kg of hazardous waste during any calendar month and accumulates less than 6000 kg of hazardous waste at any time; or generates 100 kg or less of hazardous waste during any calendar month, and accumulates more than 1000 kg of hazardous waste at any time

Owner/Operator Summary:

Owner/operator name:	SOLECTRON CORP
Owner/operator address:	847 GIBRALTAR DR MILPITAS, CA 95035
Owner/operator country:	Not reported
Owner/operator telephone:	(408) 956-6603
Legal status:	Private
Owner/Operator Type:	Owner
Owner/Op start date:	Not reported
Owner/Op end date:	Not reported

Handler Activities Summary:

U.S. importer of hazardous waste:	No
Mixed waste (haz. and radioactive):	No
Recycler of hazardous waste:	No
Transporter of hazardous waste:	No
Treater, storer or disposer of HW:	No
Underground injection activity:	No
On-site burner exemption:	No
Furnace exemption:	No
Used oil fuel burner:	No
Used oil processor:	No
User oil refiner:	No
Used oil fuel marketer to burner:	No
Used oil Specification marketer:	No
Used oil transfer facility:	No
Used oil transporter:	No

Violation Status: No violations found

B6 SSE 1/8-1/4 0.195 mi. 1030 ft. | **NANOGRAM CORPORATION**
165 TOPAZ STREET
MILPITAS, CA 95035

RCRA-LQG FINDS HAZNET | **1000334098 CAD980884035**

Site 1 of 2 in cluster B

Relative: Higher

Actual: 22 ft.

RCRA-LQG:

Date form received by agency:	02/28/2008
Facility name:	NANOGRAM CORPORATION
Facility address:	165 TOPAZ STREET MILPITAS, CA 95035
EPA ID:	CAD980884035
Contact:	KEN DEMERS
Contact address:	Not reported Not reported
Contact country:	Not reported
Contact telephone:	(408) 719-5331
Contact email:	KDEMERS@NANOGRAM.COM
EPA Region:	09
Classification:	Large Quantity Generator
Description:	Handler: generates 1,000 kg or more of hazardous waste during any calendar month; or generates more than 1 kg of acutely hazardous waste during any calendar month; or generates more than 100 kg of any residue or contaminated soil, waste or other debris resulting from the cleanup of a spill, into or on any land or water, of acutely hazardous waste during any calendar month; or generates 1 kg or less of acutely hazardous waste during any calendar month, and accumulates more than 1 kg of acutely hazardous waste at any time; or generates 100 kg or less of any residue or contaminated soil, waste or other debris resulting from the cleanup of a spill, into or on any land or water, of acutely hazardous waste during any calendar month, and accumulates more than 100 kg of that material at any time

Owner/Operator Summary:

Owner/operator name:	SVP LP A DELAWARE LIMITED PARTNERSHIP AS
Owner/operator address:	IN CARE OF ORCHARD COMMERCIAL 2262 N 1ST ST SAN JOSE, CA 95131
Owner/operator country:	US
Owner/operator telephone:	Not reported
Legal status:	Private
Owner/Operator Type:	Owner
Owner/Op start date:	12/20/2000
Owner/Op end date:	Not reported
Owner/operator name:	NANOGRAM CORPORATION
Owner/operator address:	Not reported Not reported
Owner/operator country:	US
Owner/operator telephone:	Not reported
Legal status:	Private
Owner/Operator Type:	Operator
Owner/Op start date:	04/01/2006
Owner/Op end date:	Not reported
Owner/operator name:	NANOGRAM CORPORATION
Owner/operator address:	165 TOPAZ STREET MILPITAS, CA 95035
Owner/operator country:	US
Owner/operator telephone:	Not reported

NANOGRAM CORPORATION (Continued) **1000334098**

Legal status: Private
Owner/Operator Type: Owner
Owner/Op start date: 04/01/2006
Owner/Op end date: Not reported

Owner/operator name: NANOGRAM CORP
Owner/operator address: Not reported
Not reported
Owner/operator country: US
Owner/operator telephone: Not reported
Legal status: Private
Owner/Operator Type: Operator
Owner/Op start date: 04/01/2006
Owner/Op end date: Not reported

Handler Activities Summary:
U.S. importer of hazardous waste: No
Mixed waste (haz. and radioactive): No
Recycler of hazardous waste: No
Transporter of hazardous waste: No
Treater, storer or disposer of HW: No
Underground injection activity: No
On-site burner exemption: No
Furnace exemption: No
Used oil fuel burner: No
Used oil processor: No
User oil refiner: No
Used oil fuel marketer to burner: No
Used oil Specification marketer: No
Used oil transfer facility: No
Used oil transporter: No

Historical Generators:
Date form received by agency: 05/09/2006
Facility name: NANOGRAM CORPORATION
Classification: Small Quantity Generator

Date form received by agency: 02/11/2004
Facility name: NANOGRAM CORPORATION
Site name: FLEXICS. INC.
Classification: Small Quantity Generator

Date form received by agency: 10/26/2000
Facility name: NANOGRAM CORPORATION
Site name: FLEXICS INC
Classification: Small Quantity Generator

Hazardous Waste Summary:
Waste code: D001
Waste name: IGNITABLE HAZARDOUS WASTES ARE THOSE WASTES WHICH HAVE A FLASHPOINT OF LESS THAN 140 DEGREES FAHRENHEIT AS DETERMINED BY A PENSKY-MARTENS CLOSED CUP FLASH POINT TESTER. ANOTHER METHOD OF DETERMINING THE FLASH POINT OF A WASTE IS TO REVIEW THE MATERIAL SAFETY DATA SHEET, WHICH CAN BE OBTAINED FROM THE MANUFACTURER OR DISTRIBUTOR OF THE MATERIAL. LACQUER THINNER IS AN EXAMPLE OF A COMMONLY USED SOLVENT WHICH WOULD BE CONSIDERED AS IGNITABLE HAZARDOUS WASTE.

NANOGRAM CORPORATION (Continued) **1000334098**

Waste code: D002
Waste name: A WASTE WHICH HAS A PH OF LESS THAN 2 OR GREATER THAN 12.5 IS CONSIDERED TO BE A CORROSIVE HAZARDOUS WASTE. SODIUM HYDROXIDE, A CAUSTIC SOLUTION WITH A HIGH PH, IS OFTEN USED BY INDUSTRIES TO CLEAN OR DEGREASE PARTS. HYDROCHLORIC ACID, A SOLUTION WITH A LOW PH, IS USED BY MANY INDUSTRIES TO CLEAN METAL PARTS PRIOR TO PAINTING. WHEN THESE CAUSTIC OR ACID SOLUTIONS BECOME CONTAMINATED AND MUST BE DISPOSED, THE WASTE WOULD BE A CORROSIVE HAZARDOUS WASTE.

Waste code: D022
Waste name: CHLOROFORM

Waste code: F003
Waste name: THE FOLLOWING SPENT NON-HALOGENATED SOLVENTS: XYLENE, ACETONE, ETHYL ACETATE, ETHYL BENZENE, ETHYL ETHER, METHYL ISOBUTYL KETONE, N-BUTYL ALCOHOL, CYCLOHEXANONE, AND METHANOL; ALL SPENT SOLVENT MIXTURES/BLENDS CONTAINING, BEFORE USE, ONLY THE ABOVE SPENT NON-HALOGENATED SOLVENTS; AND ALL SPENT SOLVENT MIXTURES/BLENDS CONTAINING, BEFORE USE, ONE OR MORE OF THE ABOVE NON-HALOGENATED SOLVENTS, AND, A TOTAL OF TEN PERCENT OR MORE (BY VOLUME) OF ONE OR MORE OF THOSE SOLVENTS LISTED IN F001, F002, F004, AND F005, AND STILL BOTTOMS FROM THE RECOVERY OF THESE SPENT SOLVENTS AND SPENT SOLVENT MIXTURES.

Waste code: F005
Waste name: THE FOLLOWING SPENT NON-HALOGENATED SOLVENTS: TOLUENE, METHYL ETHYL KETONE, CARBON DISULFIDE, ISOBUTANOL, PYRIDINE, BENZENE, 2-ETHOXYETHANOL, AND 2-NITROPROPANE; ALL SPENT SOLVENT MIXTURES/BLENDS CONTAINING, BEFORE USE, A TOTAL OF TEN PERCENT OR MORE (BY VOLUME) OF ONE OR MORE OF THE ABOVE NON-HALOGENATED SOLVENTS OR THOSE SOLVENTS LISTED IN F001, F002, OR F004; AND STILL BOTTOMS FROM THE RECOVERY OF THESE SPENT SOLVENTS AND SPENT SOLVENT MIXTURES.

Waste code: D001
Waste name: IGNITABLE HAZARDOUS WASTES ARE THOSE WASTES WHICH HAVE A FLASHPOINT OF LESS THAN 140 DEGREES FAHRENHEIT AS DETERMINED BY A PENSKY-MARTENS CLOSED CUP FLASH POINT TESTER. ANOTHER METHOD OF DETERMINING THE FLASH POINT OF A WASTE IS TO REVIEW THE MATERIAL SAFETY DATA SHEET, WHICH CAN BE OBTAINED FROM THE MANUFACTURER OR DISTRIBUTOR OF THE MATERIAL. LACQUER THINNER IS AN EXAMPLE OF A COMMONLY USED SOLVENT WHICH WOULD BE CONSIDERED AS IGNITABLE HAZARDOUS WASTE.

Waste code: D002
Waste name: A WASTE WHICH HAS A PH OF LESS THAN 2 OR GREATER THAN 12.5 IS CONSIDERED TO BE A CORROSIVE HAZARDOUS WASTE. SODIUM HYDROXIDE, A CAUSTIC SOLUTION WITH A HIGH PH, IS OFTEN USED BY INDUSTRIES TO CLEAN OR DEGREASE PARTS. HYDROCHLORIC ACID, A SOLUTION WITH A LOW PH, IS USED BY MANY INDUSTRIES TO CLEAN METAL PARTS PRIOR TO PAINTING. WHEN THESE CAUSTIC OR ACID SOLUTIONS BECOME CONTAMINATED AND MUST BE DISPOSED, THE WASTE WOULD BE A CORROSIVE HAZARDOUS WASTE.

Waste code: D003
Waste name: A MATERIAL IS CONSIDERED TO BE A REACTIVE HAZARDOUS WASTE IF IT IS NORMALLY UNSTABLE, REACTS VIOLENTLY WITH WATER, GENERATES TOXIC GASES WHEN EXPOSED TO WATER OR CORROSIVE MATERIALS, OR IF IT IS CAPABLE OF DETONATION OR EXPLOSION WHEN EXPOSED TO HEAT OR A FLAME. ONE EXAMPLE OF SUCH WASTE WOULD BY WASTE GUNPOWDER.

NANOGRAM CORPORATION (Continued) **1000334098**

Waste code: D022
Waste name: CHLOROFORM

Waste code: F003
Waste name: THE FOLLOWING SPENT NON-HALOGENATED SOLVENTS: XYLENE, ACETONE, ETHYL ACETATE, ETHYL BENZENE, ETHYL ETHER, METHYL ISOBUTYL KETONE, N-BUTYL ALCOHOL, CYCLOHEXANONE, AND METHANOL; ALL SPENT SOLVENT MIXTURES/BLENDS CONTAINING, BEFORE USE, ONLY THE ABOVE SPENT NON-HALOGENATED SOLVENTS; AND ALL SPENT SOLVENT MIXTURES/BLENDS CONTAINING, BEFORE USE, ONE OR MORE OF THE ABOVE NON-HALOGENATED SOLVENTS, AND, A TOTAL OF TEN PERCENT OR MORE (BY VOLUME) OF ONE OR MORE OF THOSE SOLVENTS LISTED IN F001, F002, F004, AND F005, AND STILL BOTTOMS FROM THE RECOVERY OF THESE SPENT SOLVENTS AND SPENT SOLVENT MIXTURES.

Waste code: F005
Waste name: THE FOLLOWING SPENT NON-HALOGENATED SOLVENTS: TOLUENE, METHYL ETHYL KETONE, CARBON DISULFIDE, ISOBUTANOL, PYRIDINE, BENZENE, 2-ETHOXYETHANOL, AND 2-NITROPROPANE; ALL SPENT SOLVENT MIXTURES/BLENDS CONTAINING, BEFORE USE, A TOTAL OF TEN PERCENT OR MORE (BY VOLUME) OF ONE OR MORE OF THE ABOVE NON-HALOGENATED SOLVENTS OR THOSE SOLVENTS LISTED IN F001, F002, OR F004; AND STILL BOTTOMS FROM THE RECOVERY OF THESE SPENT SOLVENTS AND SPENT SOLVENT MIXTURES.

Violation Status: No violations found

FINDS:

Registry ID: 110002673759

Environmental Interest/Information System

The NEI (National Emissions Inventory) database contains information on stationary and mobile sources that emit criteria air pollutants and their precursors, as well as hazardous air pollutants (HAPs).

RCRAInfo is a national information system that supports the Resource Conservation and Recovery Act (RCRA) program through the tracking of events and activities related to facilities that generate, transport, and treat, store, or dispose of hazardous waste. RCRAInfo allows RCRA program staff to track the notification, permit, compliance, and corrective action activities required under RCRA.

HAZARDOUS WASTE BIENNIAL REPORTER

CRITERIA AND HAZARDOUS AIR POLLUTANT INVENTORY

HAZNET:

Year:	2010
Gepaid:	CAD980884035
Contact:	DAVID O'DEAN
Telephone:	4087195343
Mailing Name:	Not reported
Mailing Address:	165 TOPAZ ST
Mailing City,St,Zip:	MILPITAS, CA 950350000
Gen County:	Not reported
TSD EPA ID:	CAD059494310

NANOGRAM CORPORATION (Continued) **1000334098**

TSD County: Not reported
Waste Category: Alkaline solution without metals pH >= 12.5
Disposal Method: STORAGE, BULKING, AND/OR TRANSFER OFF SITE--NO TREATMENT/REOVERY (H010-H129) OR (H131-H135)
Tons: 0.22935
Facility County: Santa Clara

Year: 2010
Gepaid: CAD980884035
Contact: DAVID O'DEAN
Telephone: 4087195343
Mailing Name: Not reported
Mailing Address: 165 TOPAZ ST
Mailing City,St,Zip: MILPITAS, CA 950350000
Gen County: Not reported
TSD EPA ID: CAD059494310
TSD County: Not reported
Waste Category: Aqueous solution with total organic residues 10 percent or more
Disposal Method: STORAGE, BULKING, AND/OR TRANSFER OFF SITE--NO TREATMENT/REOVERY (H010-H129) OR (H131-H135)
Tons: 0.22935
Facility County: Santa Clara

Year: 2010
Gepaid: CAD980884035
Contact: DAVID O'DEAN
Telephone: 4087195343
Mailing Name: Not reported
Mailing Address: 165 TOPAZ ST
Mailing City,St,Zip: MILPITAS, CA 950350000
Gen County: Not reported
TSD EPA ID: CAD059494310
TSD County: Not reported
Waste Category: Not reported
Disposal Method: DISCHARGE TO SEWER/POTW OR NPDES(WITH PRIOR STORAGE--WITH OR WITHOUT TREATMENT)
Tons: 0.01
Facility County: Santa Clara

Year: 2010
Gepaid: CAD980884035
Contact: DAVID O'DEAN
Telephone: 4087195343
Mailing Name: Not reported
Mailing Address: 165 TOPAZ ST
Mailing City,St,Zip: MILPITAS, CA 950350000
Gen County: Not reported
TSD EPA ID: CAD059494310
TSD County: Not reported
Waste Category: Laboratory waste chemicals
Disposal Method: STORAGE, BULKING, AND/OR TRANSFER OFF SITE--NO TREATMENT/REOVERY (H010-H129) OR (H131-H135)
Tons: 0.03
Facility County: Santa Clara

Year: 2010
Gepaid: CAD980884035

NANOGRAM CORPORATION (Continued) **1000334098**

Contact:	DAVID O'DEAN
Telephone:	4087195343
Mailing Name:	Not reported
Mailing Address:	165 TOPAZ ST
Mailing City,St,Zip:	MILPITAS, CA 950350000
Gen County:	Not reported
TSD EPA ID:	UTD981552177
TSD County:	Not reported
Waste Category:	Unspecified solvent mixture
Disposal Method:	INCINERATION--THERMAL DESTRUCTION OTHER THAN USE AS A FUEL
Tons:	0.036
Facility County:	Santa Clara

Click this hyperlink while viewing on your computer to access
80 additional CA_HAZNET: record(s) in the EDR Site Report.

7
North
1/8-1/4
0.209 mi.
1106 ft.

Relative:
Lower

Actual:
18 ft.

SHAPELL INDUSTRIES OF N CALIFORNIA
100 N MILPITAS BLVD
MILPITAS, CA 95035

RCRA-SQG **1000985049**
FINDS **CAR000001586**
NPDES
HIST CORTESE
LUST
HIST LUST
UST
SWEEPS UST
HAZNET

RCRA-SQG:

Date form received by agency:	03/27/1995
Facility name:	SHAPELL INDUSTRIES OF N CALIFORNIA
Facility address:	100 N MILPITAS BLVD MILPITAS, CA 95035
EPA ID:	CAR000001586
Mailing address:	N MILPITAS BLVD MILPITAS, CA 95035
Contact:	AL BALOGH
Contact address:	100 N MILPITAS BLVD MILPITAS, CA 95035
Contact country:	US
Contact telephone:	(408) 946-1550
Contact email:	Not reported
EPA Region:	09
Classification:	Small Small Quantity Generator
Description:	Handler: generates more than 100 and less than 1000 kg of hazardous waste during any calendar month and accumulates less than 6000 kg of hazardous waste at any time; or generates 100 kg or less of hazardous waste during any calendar month, and accumulates more than 1000 kg of hazardous waste at any time

Owner/Operator Summary:

Owner/operator name:	SHAPELL INDUSTRIES
Owner/operator address:	100 N MILPITAS BLVD MILPITAS, CA 95035
Owner/operator country:	Not reported
Owner/operator telephone:	(408) 946-1550
Legal status:	Private
Owner/Operator Type:	Owner
Owner/Op start date:	Not reported

SHAPELL INDUSTRIES OF N CALIFORNIA (Continued) **1000985049**

Owner/Op end date: Not reported

Handler Activities Summary:

U.S. importer of hazardous waste:	No
Mixed waste (haz. and radioactive):	No
Recycler of hazardous waste:	No
Transporter of hazardous waste:	No
Treater, storer or disposer of HW:	No
Underground injection activity:	No
On-site burner exemption:	No
Furnace exemption:	No
Used oil fuel burner:	No
Used oil processor:	No
User oil refiner:	No
Used oil fuel marketer to burner:	No
Used oil Specification marketer:	No
Used oil transfer facility:	No
Used oil transporter:	No

Violation Status: No violations found

FINDS:

Registry ID: 110002905198

Environmental Interest/Information System

California Hazardous Waste Tracking System - Datamart (HWTS-DATAMART) provides California with information on hazardous waste shipments for generators, transporters, and treatment, storage, and disposal facilities.

RCRAInfo is a national information system that supports the Resource Conservation and Recovery Act (RCRA) program through the tracking of events and activities related to facilities that generate, transport, and treat, store, or dispose of hazardous waste. RCRAInfo allows RCRA program staff to track the notification, permit, compliance, and corrective action activities required under RCRA.

NPDES:

Npdes Number:	CAS000002
Facility Status:	Terminated
Agency Id:	Not reported
Region:	2
Regulatory Measure Id:	273219
Order No:	2009-0009-DWQ
Regulatory Measure Type:	Enrollee
Place Id:	Not reported
WDID:	2 07C333339
Program Type:	Construction
Adoption Date Of Regulatory Measure:	Not reported
Effective Date Of Regulatory Measure:	03/30/2005
Expiration Date Of Regulatory Measure:	Not reported
Termination Date Of Regulatory Measure:	08/31/2011
Discharge Name:	Shapell Industries Inc Northern California
Discharge Address:	100 N Milpitas Blvd
Discharge City:	Milpitas

SHAPELL INDUSTRIES OF N CALIFORNIA (Continued) **1000985049**

Discharge State:	California
Discharge Zip:	95035
Npdes Number:	CAS000002
Facility Status:	Terminated
Agency Id:	Not reported
Region:	2
Regulatory Measure Id:	273371
Order No:	2009-0009-DWQ
Regulatory Measure Type:	Enrollee
Place Id:	Not reported
WDID:	2 43C332379
Program Type:	Construction
Adoption Date Of Regulatory Measure:	Not reported
Effective Date Of Regulatory Measure:	02/15/2005
Expiration Date Of Regulatory Measure:	Not reported
Termination Date Of Regulatory Measure:	05/06/2010
Discharge Name:	Shapell Industries Inc Northern California
Discharge Address:	100 N Milpitas Blvd
Discharge City:	Milpitas
Discharge State:	California
Discharge Zip:	95035

CORTESE:

Region:	CORTESE
Facility County Code:	43
Reg By:	LTNKA
Reg Id:	43-1259

LUST:

Region:	STATE
Global Id:	T0608501237
Latitude:	37.434537
Longitude:	-121.899685
Case Type:	LUST Cleanup Site
Status:	Completed - Case Closed
Status Date:	03/07/2000
Lead Agency:	SANTA CLARA COUNTY LOP
Case Worker:	UST
Local Agency:	SANTA CLARA COUNTY LOP
RB Case Number:	Not reported
LOC Case Number:	Not reported
File Location:	Stored electronically as an E-file
Potential Media Affect:	Other Groundwater (uses other than drinking water)
Potential Contaminants of Concern:	Gasoline
Site History:	Not reported

Click here to access the California GeoTracker records for this facility:

LUST:

Global Id:	T0608501237
Contact Type:	Regional Board Caseworker
Contact Name:	ZSC
Organization Name:	SAN FRANCISCO BAY RWQCB (REGION 2)
Address:	1515 CLAY STREET, SUITE 1400
City:	OAKLAND
Email:	Not reported

SHAPELL INDUSTRIES OF N CALIFORNIA (Continued) **1000985049**

Phone Number: Not reported

Global Id: T0608501237
Contact Type: Local Agency Caseworker
Contact Name: UST CASE WORKER
Organization Name: SANTA CLARA COUNTY LOP
Address: 1555 Berger Drive, Suite 300
City: SAN JOSE
Email: Not reported
Phone Number: 4082996930

LUST:
Global Id: T0608501237
Action Type: ENFORCEMENT
Date: 03/12/1991
Action: Notice of Responsibility - #39198

Global Id: T0608501237
Action Type: REMEDIATION
Date: 01/01/1950
Action: Vacuum Extract

Global Id: T0608501237
Action Type: Other
Date: 01/01/1950
Action: Leak Reported

LUST REG 2:
Region: 2
Facility Id: Not reported
Facility Status: Case Closed
Case Number: 06S1E06R01f
How Discovered: Not reported
Leak Cause: Not reported
Leak Source: Not reported
Date Leak Confirmed: Not reported
Oversight Program: LUST
Prelim. Site Assesment Wokplan Submitted: Not reported
Preliminary Site Assesment Began: 6/16/1986
Pollution Characterization Began: 2/5/1990
Pollution Remediation Plan Submitted: Not reported
Date Remediation Action Underway: Not reported
Date Post Remedial Action Monitoring Began: Not reported

LUST SANTA CLARA:
Region: SANTA CLARA
SCVWD ID: 06S1E06R01f
Date Closed: 03/07/2000

HIST LUST SANTA CLARA:
Region: SANTA CLARA
Region Code: 2
SCVWD ID: 06S1E06R01
Oversite Agency: SCVWD

SHAPELL INDUSTRIES OF N CALIFORNIA (Continued) **1000985049**

Date Listed: 1987-01-01 00:00:00
Closed Date: 2000-03-07 00:00:00

UST:
Facility ID: 10514
Latitude: 37.43401
Longitude: -121.9003

SWEEPS UST:
Status: A
Comp Number: 850089
Number: 1
Board Of Equalization: Not reported
Ref Date: 03-09-93
Act Date: 03-09-93
Created Date: 03-09-93
Tank Status: A
Owner Tank Id: 1
Swrcb Tank Id: 43-011-850089-000001
Actv Date: 03-09-93
Capacity: 10000
Tank Use: M.V. FUEL
Stg: P
Content: REG UNLEADED
Number Of Tanks: 2

Status: A
Comp Number: 850089
Number: 1
Board Of Equalization: Not reported
Ref Date: 03-09-93
Act Date: 03-09-93
Created Date: 03-09-93
Tank Status: A
Owner Tank Id: 2
Swrcb Tank Id: 43-011-850089-000002
Actv Date: 03-09-93
Capacity: 10000
Tank Use: M.V. FUEL
Stg: P
Content: LEADED
Number Of Tanks: Not reported

HAZNET:
Year: 2010
Gepaid: CAC002659526
Contact: JOE DUBOIS
Telephone: 4085951457
Mailing Name: Not reported
Mailing Address: 100 N MILPITAS BLVD
Mailing City,St,Zip: MILPITAS, CA 95035
Gen County: Not reported
TSD EPA ID: CAD028409019
TSD County: Not reported
Waste Category: Unspecified organic liquid mixture
Disposal Method: DISCHARGE TO SEWER/POTW OR NPDES(WITH PRIOR STORAGE--WITH OR WITHOUT

SHAPELL INDUSTRIES OF N CALIFORNIA (Continued) **1000985049**

	TREATMENT)
Tons:	0.136
Facility County:	Santa Clara

Year:	2010
Gepaid:	CAC002659526
Contact:	JOE DUBOIS
Telephone:	4085951457
Mailing Name:	Not reported
Mailing Address:	100 N MILPITAS BLVD
Mailing City,St,Zip:	MILPITAS, CA 95035
Gen County:	Not reported
TSD EPA ID:	CAD009466392
TSD County:	Not reported
Waste Category:	Other empty containers 30 gallons or more
Disposal Method:	OTHER TREATMENT
Tons:	2
Facility County:	Santa Clara

Year:	1998
Gepaid:	CAR000001586
Contact:	SHAPELL INDUSTRIES
Telephone:	4089461550
Mailing Name:	Not reported
Mailing Address:	100 N MILPITAS BLVD
Mailing City,St,Zip:	MILPITAS, CA 950354401
Gen County:	Santa Clara
TSD EPA ID:	CAD009466392
TSD County:	7
Waste Category:	Other empty containers 30 gallons or more
Disposal Method:	R01
Tons:	10.0000
Facility County:	Santa Clara

Year:	1998
Gepaid:	CAR000001586
Contact:	SHAPELL INDUSTRIES
Telephone:	4089461550
Mailing Name:	Not reported
Mailing Address:	100 N MILPITAS BLVD
Mailing City,St,Zip:	MILPITAS, CA 950354401
Gen County:	Santa Clara
TSD EPA ID:	CAD009466392
TSD County:	7
Waste Category:	Other empty containers 30 gallons or more
Disposal Method:	Not reported
Tons:	10.0000
Facility County:	Santa Clara

Year:	1995
Gepaid:	CAR000001586
Contact:	SHAPELL INDUSTRIES
Telephone:	4089461550
Mailing Name:	Not reported
Mailing Address:	100 N MILPITAS BLVD
Mailing City,St,Zip:	MILPITAS, CA 950354401
Gen County:	Santa Clara

SHAPELL INDUSTRIES OF N CALIFORNIA (Continued) **1000985049**

TSD EPA ID: WAD009477175
TSD County: 99
Waste Category: Other organic solids
Disposal Method: R01
Tons: .5000
Facility County: Santa Clara

Click this hyperlink while viewing on your computer to access additional CA_HAZNET: detail in the EDR Site Report.

B8 **DOMAIN TECHNOLOGY *D** **RCRA-NonGen** **1000146760**
SSE **182 TOPAZ STREET** **FINDS** **CAD982481376**
1/8-1/4 **MILPITAS, CA 95035**
0.219 mi.
1155 ft. **Site 2 of 2 in cluster B**

Relative:
Higher

Actual:
22 ft.

RCRA-NonGen:

Date form received by agency:	05/17/2007
Facility name:	DOMAIN TECHNOLOGY *D
Facility address:	182 TOPAZ STREET MILPITAS, CA 95035
EPA ID:	CAD982481376
Mailing address:	311 TURQUOISE STREET MILPITAS, CA 95035
Contact:	Not reported
Contact address:	Not reported Not reported
Contact country:	Not reported
Contact telephone:	Not reported
Contact email:	Not reported
EPA Region:	09
Classification:	Non-Generator
Description:	Handler: Non-Generators do not presently generate hazardous waste

Owner/Operator Summary:

Owner/operator name:	NOT REQUIRED
Owner/operator address:	NOT REQUIRED NOT REQUIRED, ME 99999
Owner/operator country:	Not reported
Owner/operator telephone:	(415) 555-1212
Legal status:	Private
Owner/Operator Type:	Operator
Owner/Op start date:	Not reported
Owner/Op end date:	Not reported

Handler Activities Summary:

U.S. importer of hazardous waste:	No
Mixed waste (haz. and radioactive):	No
Recycler of hazardous waste:	No
Transporter of hazardous waste:	No
Treater, storer or disposer of HW:	No
Underground injection activity:	No
On-site burner exemption:	No
Furnace exemption:	No
Used oil fuel burner:	No
Used oil processor:	No
User oil refiner:	No

DOMAIN TECHNOLOGY *D (Continued) **1000146760**

Used oil fuel marketer to burner: No
Used oil Specification marketer: No
Used oil transfer facility: No
Used oil transporter: No

Historical Generators:
Date form received by agency: 09/01/1996
Facility name: DOMAIN TECHNOLOGY *D
Site name: DOMAIN TECHNOLOGY
Classification: Small Quantity Generator

Date form received by agency: 07/29/1988
Facility name: DOMAIN TECHNOLOGY *D
Site name: DOMAIN TECHNOLOGY
Classification: Large Quantity Generator

Violation Status: No violations found

FINDS:

Registry ID: 110002825373

Environmental Interest/Information System
RCRAInfo is a national information system that supports the Resource Conservation and Recovery Act (RCRA) program through the tracking of events and activities related to facilities that generate, transport, and treat, store, or dispose of hazardous waste. RCRAInfo allows RCRA program staff to track the notification, permit, compliance, and corrective action activities required under RCRA.

---

9 ESE 1/8-1/4 0.237 mi. 1250 ft.

Relative: Higher

Actual: 23 ft.

TELECOMMUNICATIONS TECHNOLOGY **RCRA-SQG** **1000201032**
195 S MILPITAS BLVD **FINDS** **CAD982503500**
MILPITAS, CA 95035 **EMI**

RCRA-SQG:
Date form received by agency: 06/28/1989
Facility name: TELECOMMUNICATIONS TECHNOLOGY
Facility address: 195 S MILPITAS BLVD
MILPITAS, CA 95035
EPA ID: CAD982503500
Mailing address: P O BOX 4000
MILPITAS, CA 95035
Contact: ENVIRONMENTAL MANAGER
Contact address: 195 S MILPITAS BLVD
MILPITAS, CA 95035
Contact country: US
Contact telephone: (408) 945-1700
Contact email: Not reported
EPA Region: 09
Classification: Small Small Quantity Generator
Description: Handler: generates more than 100 and less than 1000 kg of hazardous waste during any calendar month and accumulates less than 6000 kg of hazardous waste at any time; or generates 100 kg or less of hazardous waste during any calendar month, and accumulates more than 1000 kg of hazardous waste at any time

TELECOMMUNICATIONS TECHNOLOGY (Continued) **1000201032**

Owner/Operator Summary:

Owner/operator name:	FRASER FAMILY TRUST
Owner/operator address:	NOT REQUIRED NOT REQUIRED, ME 99999
Owner/operator country:	Not reported
Owner/operator telephone:	(415) 555-1212
Legal status:	Private
Owner/Operator Type:	Owner
Owner/Op start date:	Not reported
Owner/Op end date:	Not reported

Owner/operator name:	NOT REQUIRED
Owner/operator address:	NOT REQUIRED NOT REQUIRED, ME 99999
Owner/operator country:	Not reported
Owner/operator telephone:	(415) 555-1212
Legal status:	Private
Owner/Operator Type:	Operator
Owner/Op start date:	Not reported
Owner/Op end date:	Not reported

Handler Activities Summary:

U.S. importer of hazardous waste:	No
Mixed waste (haz. and radioactive):	No
Recycler of hazardous waste:	No
Transporter of hazardous waste:	No
Treater, storer or disposer of HW:	No
Underground injection activity:	No
On-site burner exemption:	No
Furnace exemption:	No
Used oil fuel burner:	No
Used oil processor:	No
User oil refiner:	No
Used oil fuel marketer to burner:	No
Used oil Specification marketer:	No
Used oil transfer facility:	No
Used oil transporter:	No

Violation Status: No violations found

FINDS:

Registry ID: 110001156043

Environmental Interest/Information System

RCRAInfo is a national information system that supports the Resource Conservation and Recovery Act (RCRA) program through the tracking of events and activities related to facilities that generate, transport, and treat, store, or dispose of hazardous waste. RCRAInfo allows RCRA program staff to track the notification, permit, compliance, and corrective action activities required under RCRA.

EMI:

Year:	1990
County Code:	43

TELECOMMUNICATIONS TECHNOLOGY (Continued) **1000201032**

Air Basin:	SF
Facility ID:	5572
Air District Name:	BA
SIC Code:	3661
Air District Name:	BAY AREA AQMD
Community Health Air Pollution Info System:	Not reported
Consolidated Emission Reporting Rule:	Not reported
Total Organic Hydrocarbon Gases Tons/Yr:	4
Reactive Organic Gases Tons/Yr:	2
Carbon Monoxide Emissions Tons/Yr:	0
NOX - Oxides of Nitrogen Tons/Yr:	0
SOX - Oxides of Sulphur Tons/Yr:	0
Particulate Matter Tons/Yr:	0
Part. Matter 10 Micrometers & Smllr Tons/Yr:	0

10
East
1/8-1/4
0.242 mi.
1278 ft.

TEXACO SERVICE STATION
511 LOS COCHES
MILPITAS, CA 95035

HIST CORTESE **1000245088**
HAZNET **N/A**

Relative:
Higher

Actual:
23 ft.

CORTESE:

Region:	CORTESE
Facility County Code:	43
Reg By:	LTNKA
Reg Id:	3093

HAZNET:

Year:	1997
Gepaid:	CAD982010845
Contact:	Not reported
Telephone:	0000000000
Mailing Name:	Not reported
Mailing Address:	511 LOS COCHES ST
Mailing City,St,Zip:	MILPITAS, CA 950355423
Gen County:	Santa Clara
TSD EPA ID:	CAD980887418
TSD County:	1
Waste Category:	Waste oil and mixed oil
Disposal Method:	R01
Tons:	8.1315
Facility County:	Santa Clara

Year:	1996
Gepaid:	CAD982010845
Contact:	Not reported
Telephone:	0000000000
Mailing Name:	Not reported
Mailing Address:	511 LOS COCHES ST
Mailing City,St,Zip:	MILPITAS, CA 950355423
Gen County:	Santa Clara
TSD EPA ID:	CAD980887418
TSD County:	1
Waste Category:	Waste oil and mixed oil
Disposal Method:	R01
Tons:	6.9430
Facility County:	Santa Clara

TEXACO SERVICE STATION (Continued) **1000245088**

Year:	1995
Gepaid:	CAD982010845
Contact:	Not reported
Telephone:	0000000000
Mailing Name:	Not reported
Mailing Address:	511 LOS COCHES ST
Mailing City,St,Zip:	MILPITAS, CA 950355423
Gen County:	Santa Clara
TSD EPA ID:	CAD980887418
TSD County:	1
Waste Category:	Waste oil and mixed oil
Disposal Method:	R01
Tons:	20.9750
Facility County:	Santa Clara

Year:	1994
Gepaid:	CAD982010845
Contact:	Not reported
Telephone:	0000000000
Mailing Name:	Not reported
Mailing Address:	511 LOS COCHES ST
Mailing City,St,Zip:	MILPITAS, CA 950355423
Gen County:	Santa Clara
TSD EPA ID:	CAD980887418
TSD County:	1
Waste Category:	Waste oil and mixed oil
Disposal Method:	R01
Tons:	20.9750
Facility County:	Santa Clara

C11 **PRESTON PIPELINES** **AST** **A100337833**
SSW **133 BOTHELO AV** **N/A**
1/8-1/4 **MILPITAS, CA 95035**
0.249 mi.
1313 ft. **Site 1 of 3 in cluster C**

Relative:
Lower

Actual:
18 ft.

AST:

Owner:	Preston Pipelines
Total Gallons:	11,755
Certified Unified Program Agencies:	Santa Clara County

C12 **MILLER & GIBSON IND** **CERC-NFRAP** **1003878634**
SSW **151 BOTHELO AVE** **CAD980736094**
1/4-1/2 **MILPITAS, CA 93103**
0.254 mi.
1339 ft. **Site 2 of 3 in cluster C**

Relative:
Lower

Actual:
18 ft.

CERC-NFRAP:

Site ID:	0902013
Federal Facility:	Not a Federal Facility
NPL Status:	Not on the NPL
Non NPL Status:	NFRAP-Site does not qualify for the NPL based on existing information

CERCLIS-NFRAP Site Contact Details:

Contact Sequence ID:	13053772.00000
Person ID:	9271184.00000

MILLER & GIBSON IND (Continued) **1003878634**

Contact Sequence ID: 13059842.00000
Person ID: 9270048.00000

Contact Sequence ID: 13090576.00000
Person ID: 13002167.00000

Contact Sequence ID: 13174305.00000
Person ID: 9270438.00000

CERCLIS-NFRAP Assessment History:
Action: DISCOVERY
Date Started: Not reported
Date Completed: 04/01/1979
Priority Level: Not reported

Action: PRELIMINARY ASSESSMENT
Date Started: 07/01/1986
Date Completed: 01/01/1987
Priority Level: Low priority for further assessment

Action: SITE INSPECTION
Date Started: Not reported
Date Completed: 02/01/1988
Priority Level: NFRAP-Site does not qualify for the NPL based on existing information

Action: ARCHIVE SITE
Date Started: Not reported
Date Completed: 02/01/1988
Priority Level: Not reported

C13 **PRESTON PIPELINES INC** **LUST** **S101482391**
SSW **151 BOTHELO AVE** **HIST LUST** **N/A**
1/4-1/2 **MILPITAS, CA 95035** **HAZNET**
0.254 mi. **ENVIROSTOR**
1339 ft. **Site 3 of 3 in cluster C**

Relative:
Lower

Actual:
18 ft.

LUST:
Region: STATE
Global Id: T0608525893
Latitude: 37.42827842
Longitude: -121.904357888
Case Type: LUST Cleanup Site
Status: Open - Remediation
Status Date: 11/07/2005
Lead Agency: SANTA CLARA COUNTY LOP
Case Worker: LL
Local Agency: SANTA CLARA COUNTY LOP
RB Case Number: 14-598
LOC Case Number: 06S1E07F04f
File Location: Stored electronically as an E-file
Potential Media Affect: Other Groundwater (uses other than drinking water)
Potential Contaminants of Concern: Fuel Oxygenates, Gasoline
Site History: Prior to redevelopment of the subject property by Preston in 1999, Clayton Group Services (Clayton) conducted an environmental site assessment of the subject property in March 1999. Clayton collected sixteen soil and three groundwater samples from the eight soil borings (BOT-1 through BOT-8). The samples were analyzed for volatile

PRESTON PIPELINES INC (Continued) **S101482391**

organic compounds (VOCs), polychlorinated biphenyls (PCBs) and pesticides, California Assessment Manual total metals, and petroleum hydrocarbons as gasoline, diesel, and motor oil (TPH-g, TPH-d, and TPH-mo). Analytical results obtained from the site investigation indicated that petroleum hydrocarbons were present in the subsurface. The most significant findings were gasoline at 2,900 micrograms per liter [8g/L], toluene at 0.7 8g/L, and xylenes at 0.6 8g/L in groundwater sample BOT-1. Sample location BOT-1 was located immediately downgradient of the two fuel USTs. Also, pesticides, VOCs, PCBs, and metals were detected, sporadically, in soil samples; however, the concentrations of these chemicals were considered low and their distribution was limited in extent. The Regional Water Quality Control Board (RWQCB) reviewed Clayton?s data and requested that additional groundwater samples be collected in and around the USTs and tested for gasoline related compounds. Clayton conducted a subsequent petroleum hydrocarbon plume definition investigation at the subject property and presented the results in a letter to the RWQCB dated June 14, 1999. The investigation included the advancement of four hydropunch borings (HP-1 through HP-4) using Geoprobe push technology to collect grab groundwater samples in the vicinity of the two USTs. The groundwater samples were analyzed for TPH-g, benzene, toluene, ethylbenzene, xylenes (BTEX), and MTBE. In addition, laboratory chromatographs from the March 1999 groundwater samples BOT-1 and BOT-7 were reevaluated for MTBE concentrations. The grab groundwater analytical results indicated that a fuel release, primarily gasoline, had occurred in the vicinity of the fuel USTs. The most significant finding was in grab-groundwater sample HP-1 (collected about 40 feet downgradient from the location of the USTs, where MTBE was reported at 13,000 8g/L, total BTEX at 6.3 8g/L, and gasoline at 62 8g /L. Sample HP-2 (about 60 feet downgradient from the USTs) contained no detectable petroleum hydrocarbons, HP-3 contained only 12 8g/L of MTBE, and HP-4 (immediately upgradient of the USTs) contained only MTBE at 360 8g/L. Re-evaluation of the chromatographs for the previous grab-groundwater samples collected from BOT-1 (located immediately downgradient of the UST excavation) revealed MTBE at 700 8g/L, no detectable benzene, and TPH-g at 2,900 8g/L. Groundwater sample BOT-7 (located about 80 feet downgradient of the USTs) was found to contain MTBE at 30 8g/L, but no TPH-g or BTEX. Preston removed the USTs in October of 2000, under the oversight of the Milpitas Fire Department. In September 2001, three groundwater monitoring wells (CW-1 through CW-3) were installed at the site and a groundwater monitoring program initiated. Five groundwater monitoring events were performed from September 2001 to September 2002. During this time, MTBE concentration showed a decreasing trend in monitoring well CW-1 (located near the UST pit), but an increasing trend was observed in the downgradient well CW-3. In a letter dated August 5, 2003, the SCVWD requested that an additional groundwater investigation be performed to determine the downgradient extent of the MTBE plume. The additional groundwater investigation included the collection of grab groundwater samples from borings HP-5 through HP-9 and was performed in September 2003. No TPH-g or BTEX were detected in any grab groundwater sample; MTBE was detected only in sample HP-7 at 33 8g/L and TBA was detected only in sample HP-5 at 8.2 8g/L. Based on these findings, one additional groundwater monitoring well (CW-4) was installed in a downgradient

PRESTON PIPELINES INC (Continued) **S101482391**

Click here to access the California GeoTracker records for this facility:

LUST:

Global Id:	T0608525893
Contact Type:	Regional Board Caseworker
Contact Name:	NATHAN KING
Organization Name:	SAN FRANCISCO BAY RWQCB (REGION 2)
Address:	1515 CLAY ST., SUITE 1400
City:	OAKLAND
Email:	nking@waterboards.ca.gov
Phone Number:	Not reported

Global Id:	T0608525893
Contact Type:	Local Agency Caseworker
Contact Name:	LANI LEE
Organization Name:	SANTA CLARA COUNTY LOP
Address:	1555 BERGER DR, SUITE 300
City:	SAN JOSE
Email:	lani.lee@deh.sccgov.org
Phone Number:	Not reported

LUST:

Global Id:	T0608525893
Action Type:	RESPONSE
Date:	11/26/2008
Action:	Interim Remedial Action Plan

Global Id:	T0608525893
Action Type:	RESPONSE
Date:	10/30/2009
Action:	Monitoring Report - Semi-Annually

Global Id:	T0608525893
Action Type:	ENFORCEMENT
Date:	01/06/2001
Action:	Staff Letter - #34944

Global Id:	T0608525893
Action Type:	ENFORCEMENT
Date:	01/30/2005
Action:	Staff Letter - #5031

Global Id:	T0608525893
Action Type:	ENFORCEMENT
Date:	11/14/2005
Action:	Staff Letter - #54111

Global Id:	T0608525893
Action Type:	RESPONSE
Date:	03/30/2011
Action:	CAP/RAP - Other Report

Global Id:	T0608525893
Action Type:	ENFORCEMENT
Date:	09/09/2008
Action:	Staff Letter

PRESTON PIPELINES INC (Continued) **S101482391**

Global Id: T0608525893
Action Type: ENFORCEMENT
Date: 07/06/2009
Action: Staff Letter

Global Id: T0608525893
Action Type: RESPONSE
Date: 04/30/2006
Action: Monitoring Report - Quarterly

Global Id: T0608525893
Action Type: RESPONSE
Date: 07/30/2006
Action: Monitoring Report - Quarterly

Global Id: T0608525893
Action Type: RESPONSE
Date: 10/30/2006
Action: Monitoring Report - Quarterly

Global Id: T0608525893
Action Type: RESPONSE
Date: 01/30/2007
Action: Monitoring Report - Quarterly

Global Id: T0608525893
Action Type: ENFORCEMENT
Date: 11/30/2000
Action: Notice of Responsibility - #000211

Global Id: T0608525893
Action Type: ENFORCEMENT
Date: 02/09/2002
Action: Staff Letter - #34947

Global Id: T0608525893
Action Type: RESPONSE
Date: 10/31/2008
Action: CAP/RAP - Other Report

Global Id: T0608525893
Action Type: RESPONSE
Date: 04/30/2012
Action: Monitoring Report - Semi-Annually

Global Id: T0608525893
Action Type: Other
Date: 01/01/1950
Action: Leak Reported

Global Id: T0608525893
Action Type: Other
Date: 01/01/1950
Action: Leak Discovery

Global Id: T0608525893
Action Type: ENFORCEMENT

PRESTON PIPELINES INC (Continued) **S101482391**

Date: 02/17/2009
Action: Staff Letter

Global Id: T0608525893
Action Type: RESPONSE
Date: 04/30/2009
Action: Monitoring Report - Semi-Annually

Global Id: T0608525893
Action Type: RESPONSE
Date: 11/30/2009
Action: Remedial Progress Report

Global Id: T0608525893
Action Type: RESPONSE
Date: 04/30/2011
Action: Monitoring Report - Semi-Annually

Global Id: T0608525893
Action Type: RESPONSE
Date: 10/30/2011
Action: Monitoring Report - Semi-Annually

Global Id: T0608525893
Action Type: RESPONSE
Date: 07/31/2009
Action: Monitoring Report - Semi-Annually

Global Id: T0608525893
Action Type: RESPONSE
Date: 03/05/2001
Action: Soil and Water Investigation Workplan

Global Id: T0608525893
Action Type: RESPONSE
Date: 07/30/2007
Action: Monitoring Report - Quarterly

Global Id: T0608525893
Action Type: RESPONSE
Date: 10/30/2007
Action: Monitoring Report - Quarterly

Global Id: T0608525893
Action Type: RESPONSE
Date: 08/31/2005
Action: Soil and Water Investigation Report

Global Id: T0608525893
Action Type: ENFORCEMENT
Date: 06/19/2007
Action: Staff Letter - #708916

Global Id: T0608525893
Action Type: RESPONSE
Date: 10/30/2007
Action: Monitoring Report - Quarterly

PRESTON PIPELINES INC (Continued) **S101482391**

Global Id: T0608525893
Action Type: RESPONSE
Date: 04/30/2007
Action: Monitoring Report - Quarterly

Global Id: T0608525893
Action Type: RESPONSE
Date: 08/19/2008
Action: Soil and Water Investigation Report

Global Id: T0608525893
Action Type: Other
Date: 01/01/1950
Action: Leak Stopped

Global Id: T0608525893
Action Type: ENFORCEMENT
Date: 12/07/2011
Action: Staff Letter

Global Id: T0608525893
Action Type: ENFORCEMENT
Date: 06/30/2011
Action: Staff Letter

Global Id: T0608525893
Action Type: ENFORCEMENT
Date: 11/30/2010
Action: Staff Letter

Global Id: T0608525893
Action Type: RESPONSE
Date: 04/01/2002
Action: Monitoring Report - Quarterly

Global Id: T0608525893
Action Type: RESPONSE
Date: 01/31/2006
Action: Monitoring Report - Quarterly

Global Id: T0608525893
Action Type: ENFORCEMENT
Date: 12/09/2008
Action: Staff Letter

Global Id: T0608525893
Action Type: RESPONSE
Date: 10/30/2010
Action: Monitoring Report - Semi-Annually

Global Id: T0608525893
Action Type: RESPONSE
Date: 04/30/2010
Action: Monitoring Report - Semi-Annually

Global Id: T0608525893
Action Type: RESPONSE

PRESTON PIPELINES INC (Continued) **S101482391**

Date: 10/17/2011
Action: Well Installation Report

Global Id: T0608525893
Action Type: RESPONSE
Date: 11/30/2011
Action: Remedial Progress Report

Global Id: T0608525893
Action Type: ENFORCEMENT
Date: 02/20/2008
Action: Staff Letter - #80022

Global Id: T0608525893
Action Type: ENFORCEMENT
Date: 08/25/2011
Action: Staff Letter

Global Id: T0608525893
Action Type: ENFORCEMENT
Date: 11/04/2008
Action: Staff Letter

Global Id: T0608525893
Action Type: ENFORCEMENT
Date: 04/14/2008
Action: Staff Letter - #804144

Global Id: T0608525893
Action Type: RESPONSE
Date: 01/30/2008
Action: Monitoring Report - Quarterly

Global Id: T0608525893
Action Type: RESPONSE
Date: 04/30/2008
Action: Monitoring Report - Quarterly

Global Id: T0608525893
Action Type: RESPONSE
Date: 10/30/2008
Action: Monitoring Report - Quarterly

Global Id: T0608525893
Action Type: RESPONSE
Date: 04/15/2008
Action: Soil and Water Investigation Workplan

Global Id: T0608525893
Action Type: REMEDIATION
Date: 01/01/1950
Action: Monitored Natural Attenuation

Global Id: T0608525893
Action Type: RESPONSE
Date: 04/30/2012
Action: Remedial Progress Report

PRESTON PIPELINES INC (Continued) **S101482391**

Global Id: T0608525893
Action Type: RESPONSE
Date: 07/30/2012
Action: Remedial Progress Report

Global Id: T0608525893
Action Type: RESPONSE
Date: 10/30/2012
Action: Remedial Progress Report

Global Id: T0608525893
Action Type: RESPONSE
Date: 01/30/2013
Action: Remedial Progress Report

LUST REG 2:
Region: 2
Facility Id: Not reported
Facility Status: Pollution Characterization
Case Number: 06S1E07F04f
How Discovered: Not reported
Leak Cause: Not reported
Leak Source: Not reported
Date Leak Confirmed: Not reported
Oversight Program: LUST
Prelim. Site Assesment Wokplan Submitted: Not reported
Preliminary Site Assesment Began: 3/10/1999
Pollution Characterization Began: 3/10/1999
Pollution Remediation Plan Submitted: Not reported
Date Remediation Action Underway: Not reported
Date Post Remedial Action Monitoring Began: Not reported

LUST SANTA CLARA:
Region: SANTA CLARA
SCVWD ID: 06S1E07F04f
Date Closed: Not reported

HIST LUST SANTA CLARA:
Region: SANTA CLARA
Region Code: 2
SCVWD ID: 06S1E07F04
Oversite Agency: SCCDEH
Date Listed: 2000-11-20 00:00:00
Closed Date: Not reported

HAZNET:
Year: 2007
Gepaid: CAL000071854
Contact: KEN FOX - AREA EQUIP
Telephone: 4082621418
Mailing Name: Not reported
Mailing Address: 133 BOTHELO AVE
Mailing City,St,Zip: MILPITAS, CA 950355325
Gen County: Santa Clara

PRESTON PIPELINES INC (Continued) **S101482391**

TSD EPA ID:	CAL000161743
TSD County:	Santa Clara
Waste Category:	Aqueous solution with total organic residues less than 10 percent
Disposal Method:	STORAGE, BULKING, AND/OR TRANSFER OFF SITE--NO TREATMENT/REOVERY (H010-H129) OR (H131-H135)
Tons:	0.23
Facility County:	Santa Clara

Year:	2007
Gepaid:	CAL000071854
Contact:	KEN FOX - AREA EQUIP
Telephone:	4082621418
Mailing Name:	Not reported
Mailing Address:	133 BOTHELO AVE
Mailing City,St,Zip:	MILPITAS, CA 950355325
Gen County:	Santa Clara
TSD EPA ID:	CAL000161743
TSD County:	Santa Clara
Waste Category:	Aqueous solution with total organic residues less than 10 percent
Disposal Method:	OTHER RECOVERY OF RECLAMATION FOR REUSE INCLUDING ACID REGENERATION, ORGANICS RECOVERY ECT
Tons:	0.23
Facility County:	Santa Clara

Year:	2006
Gepaid:	CAL000071854
Contact:	GERALD COFFELT/EQUIP MANAGER
Telephone:	4086408809
Mailing Name:	Not reported
Mailing Address:	133 BOTHELO AVE
Mailing City,St,Zip:	MILPITAS, CA 950355325
Gen County:	Santa Clara
TSD EPA ID:	CAL000161743
TSD County:	Santa Clara
Waste Category:	Aqueous solution with total organic residues less than 10 percent
Disposal Method:	R01
Tons:	0.25
Facility County:	Santa Clara

Year:	2005
Gepaid:	CAL000071854
Contact:	GERALD COFFELT/EQUIP MANAGER
Telephone:	4082621418
Mailing Name:	Not reported
Mailing Address:	133 BOTHELO AVE
Mailing City,St,Zip:	MILPITAS, CA 950355325
Gen County:	Santa Clara
TSD EPA ID:	CAL000161743
TSD County:	Santa Clara
Waste Category:	Aqueous solution with total organic residues less than 10 percent
Disposal Method:	Not reported
Tons:	0.22
Facility County:	Not reported

Year:	2004
Gepaid:	CAL000071854
Contact:	GERALD COFFELT/EQUIP MANAGER

PRESTON PIPELINES INC (Continued) **S101482391**

Telephone:	4082621418
Mailing Name:	Not reported
Mailing Address:	133 BOTHELO AVE
Mailing City,St,Zip:	MILPITAS, CA 950355325
Gen County:	Santa Clara
TSD EPA ID:	CAL000161743
TSD County:	Santa Clara
Waste Category:	Aqueous solution with total organic residues less than 10 percent
Disposal Method:	Not reported
Tons:	0.22
Facility County:	Not reported

Click this hyperlink while viewing on your computer to access
22 additional CA_HAZNET: record(s) in the EDR Site Report.

ENVIROSTOR:

Site Type:	Historical
Site Type Detailed:	* Historical
Acres:	Not reported
NPL:	NO
Regulatory Agencies:	NONE SPECIFIED
Lead Agency:	NONE SPECIFIED
Program Manager:	Not reported
Supervisor:	Referred - Not Assigned
Division Branch:	Cleanup Berkeley
Facility ID:	43490054
Site Code:	Not reported
Assembly:	20
Senate:	10
Special Program:	Not reported
Status:	Refer: Other Agency
Status Date:	06/23/1994
Restricted Use:	NO
Site Mgmt. Req.:	NONE SPECIFIED
Funding:	Not reported
Latitude:	37.4275
Longitude:	-121.9033
APN:	NONE SPECIFIED
Past Use:	NONE SPECIFIED
Potential COC:	10097, 10180, 10193, 10194, 10197, 10198, 20017, 30018
Confirmed COC:	NONE SPECIFIED
Potential Description:	NONE SPECIFIED
Alias Name:	MILLER AND GIBSON INDUSTRIAL PUMPING
Alias Type:	Alternate Name
Alias Name:	PRESTON PIPELINE,INC.
Alias Type:	Alternate Name
Alias Name:	CAD980736094
Alias Type:	EPA Identification Number
Alias Name:	43490054
Alias Type:	Envirostor ID Number

Completed Info:

Completed Area Name:	PROJECT WIDE
Completed Sub Area Name:	Not reported
Completed Document Type:	Site Screening
Completed Date:	03/10/1989
Comments:	Site Screening Done: EPA Federal Investigation Team con- ducted

PRESTON PIPELINES INC (Continued) **S101482391**

Screening Site Inspection; recommends TSCA and Santa Clara County Environmental Health inspections; NFA for Cercla. Preston Pipeline has three permanent TSD's # CAL000030516, CAL 000066107, and CAL000071854

Completed Area Name: PROJECT WIDE
Completed Sub Area Name: Not reported
Completed Document Type: Site Screening
Completed Date: 06/09/1987
Comments: SITE SCREENING DONE ON EPA'S CERCLIS. STATE PA DONE 2/86.

Completed Area Name: PROJECT WIDE
Completed Sub Area Name: Not reported
Completed Document Type: * Discovery
Completed Date: 10/12/1983
Comments: FACILITY IDENTIFIED ID FROM ERRIS

Future Area Name: Not reported
Future Sub Area Name: Not reported
Future Document Type: Not reported
Future Due Date: Not reported
Schedule Area Name: Not reported
Schedule Sub Area Name: Not reported
Schedule Document Type: Not reported
Schedule Due Date: Not reported
Schedule Revised Date: Not reported

14
SSE
1/4-1/2
0.254 mi.
1339 ft.

CALIFORNIA MICRO DEVICES
215 TOPAZ ST
MILPITAS, CA 95035

RCRA-SQG **1001195413**
WDS **CAR000019885**
HAZNET
EMI
ENVIROSTOR

Relative:
Higher

Actual:
22 ft.

RCRA-SQG:
Date form received by agency: 05/21/1997
Facility name: CALIFORNIA MICRO DEVICES
Facility address: 215 TOPAZ ST
MILPITAS, CA 950355430
EPA ID: CAR000019885
Contact: FRED ROBINSON
Contact address: 215 TOPAZ ST
MILPITAS, CA 950355430
Contact country: US
Contact telephone: (408) 263-3214
Contact email: Not reported
EPA Region: 09
Classification: Small Small Quantity Generator
Description: Handler: generates more than 100 and less than 1000 kg of hazardous waste during any calendar month and accumulates less than 6000 kg of hazardous waste at any time; or generates 100 kg or less of hazardous waste during any calendar month, and accumulates more than 1000 kg of hazardous waste at any time

Owner/Operator Summary:
Owner/operator name: CALIFORNIA MICRO DEVICES
Owner/operator address: 215 TOPAZ ST
MILPITAS, CA 95035

CALIFORNIA MICRO DEVICES (Continued) **1001195413**

Owner/operator country: Not reported
Owner/operator telephone: (408) 263-3214
Legal status: Other
Owner/Operator Type: Owner
Owner/Op start date: Not reported
Owner/Op end date: Not reported

Handler Activities Summary:
U.S. importer of hazardous waste: No
Mixed waste (haz. and radioactive): No
Recycler of hazardous waste: No
Transporter of hazardous waste: No
Treater, storer or disposer of HW: No
Underground injection activity: No
On-site burner exemption: No
Furnace exemption: No
Used oil fuel burner: No
Used oil processor: No
User oil refiner: No
Used oil fuel marketer to burner: No
Used oil Specification marketer: No
Used oil transfer facility: No
Used oil transporter: No

Historical Generators:
Date form received by agency: 05/21/1997
Facility name: CALIFORNIA MICRO DEVICES
Classification: Small Quantity Generator

Violation Status: No violations found

CA WDS:
Facility ID: San Francisco Bay 43I010906
Facility Type: Industrial - Facility that treats and/or disposes of liquid or semisolid wastes from any servicing, producing, manufacturing or processing operation of whatever nature, including mining, gravel washing, geothermal operations, air conditioning, ship building and repairing, oil production, storage and disposal operations, water pumping.
Facility Status: Active - Any facility with a continuous or seasonal discharge that is under Waste Discharge Requirements.
NPDES Number: CAS000001 The 1st 2 characters designate the state. The remaining 7 are assigned by the Regional Board
Subregion: 2
Facility Telephone: 4082633214
Facility Contact: FRED ROBINSON
Agency Name: CA MICRO DEVICES
Agency Address: 215 Topaz St
Agency City,St,Zip: Milpitas 950355430
Agency Contact: FRED ROBINSON
Agency Telephone: 4082633214
Agency Type: Private
SIC Code: 0
SIC Code 2: Not reported
Primary Waste: Not reported
Primary Waste Type: Not reported
Secondary Waste: Not reported

CALIFORNIA MICRO DEVICES (Continued) **1001195413**

Secondary Waste Type: Not reported
Design Flow: 0
Baseline Flow: 0
Reclamation: Not reported
POTW: Not reported
Treat To Water: Minor Threat to Water Quality. A violation of a regional board order should cause a relatively minor impairment of beneficial uses compared to a major or minor threat. Not: All nurds without a TTWQ will be considered a minor threat to water quality unless coded at a higher Level. A Zero (0) may be used to code those NURDS that are found to represent no threat to water quality.
Complexity: Category C - Facilities having no waste treatment systems, such as cooling water dischargers or thosewho must comply through best management practices, facilities with passive waste treatment and disposal systems, such as septic systems with subsurface disposal, or dischargers having waste storage systems with land disposal such as dairy waste ponds.

HAZNET:
Year: 2002
Gepaid: CAR000019885
Contact: FRED ROBINSON-FACILITIES MGR
Telephone: 4082633214
Mailing Name: Not reported
Mailing Address: 215 TOPAZ ST
Mailing City,St,Zip: MILPITAS, CA 950355430
Gen County: Santa Clara
TSD EPA ID: Not reported
TSD County: Santa Clara
Waste Category: Aqueous solution (2 < pH < 12.5) containing reactive anions ...
Disposal Method: R01
Tons: 0.08
Facility County: Not reported

Year: 2002
Gepaid: CAR000019885
Contact: FRED ROBINSON-FACILITIES MGR
Telephone: 4082633214
Mailing Name: Not reported
Mailing Address: 215 TOPAZ ST
Mailing City,St,Zip: MILPITAS, CA 950355430
Gen County: Santa Clara
TSD EPA ID: Not reported
TSD County: Los Angeles
Waste Category: Liquids with pH <= 2 with metals
Disposal Method: D99
Tons: 1.94
Facility County: Not reported

Year: 2002
Gepaid: CAR000019885
Contact: FRED ROBINSON-FACILITIES MGR
Telephone: 4082633214
Mailing Name: Not reported
Mailing Address: 215 TOPAZ ST
Mailing City,St,Zip: MILPITAS, CA 950355430
Gen County: Santa Clara

CALIFORNIA MICRO DEVICES (Continued) **1001195413**

TSD EPA ID:	Not reported
TSD County:	Los Angeles
Waste Category:	Liquids with lead >= 500 Mg./L
Disposal Method:	D99
Tons:	4.00
Facility County:	Not reported

Year:	2002
Gepaid:	CAR000019885
Contact:	FRED ROBINSON-FACILITIES MGR
Telephone:	4082633214
Mailing Name:	Not reported
Mailing Address:	215 TOPAZ ST
Mailing City,St,Zip:	MILPITAS, CA 950355430
Gen County:	Santa Clara
TSD EPA ID:	Not reported
TSD County:	Los Angeles
Waste Category:	Other organic solids
Disposal Method:	D99
Tons:	1.35
Facility County:	Not reported

Year:	2002
Gepaid:	CAR000019885
Contact:	FRED ROBINSON-FACILITIES MGR
Telephone:	4082633214
Mailing Name:	Not reported
Mailing Address:	215 TOPAZ ST
Mailing City,St,Zip:	MILPITAS, CA 950355430
Gen County:	Santa Clara
TSD EPA ID:	Not reported
TSD County:	Los Angeles
Waste Category:	Off-specification, aged or surplus organics
Disposal Method:	R01
Tons:	0.89
Facility County:	Not reported

Click this hyperlink while viewing on your computer to access
70 additional CA_HAZNET: record(s) in the EDR Site Report.

EMI:

Year:	1995
County Code:	43
Air Basin:	SF
Facility ID:	8602
Air District Name:	BA
SIC Code:	3674
Air District Name:	BAY AREA AQMD
Community Health Air Pollution Info System:	Not reported
Consolidated Emission Reporting Rule:	Not reported
Total Organic Hydrocarbon Gases Tons/Yr:	4
Reactive Organic Gases Tons/Yr:	3
Carbon Monoxide Emissions Tons/Yr:	0
NOX - Oxides of Nitrogen Tons/Yr:	0
SOX - Oxides of Sulphur Tons/Yr:	0
Particulate Matter Tons/Yr:	0
Part. Matter 10 Micrometers & Smllr Tons/Yr:	0

CALIFORNIA MICRO DEVICES (Continued) **1001195413**

Year:	1996
County Code:	43
Air Basin:	SF
Facility ID:	8602
Air District Name:	BA
SIC Code:	3674
Air District Name:	BAY AREA AQMD
Community Health Air Pollution Info System:	Not reported
Consolidated Emission Reporting Rule:	Not reported
Total Organic Hydrocarbon Gases Tons/Yr:	1
Reactive Organic Gases Tons/Yr:	0
Carbon Monoxide Emissions Tons/Yr:	0
NOX - Oxides of Nitrogen Tons/Yr:	0
SOX - Oxides of Sulphur Tons/Yr:	0
Particulate Matter Tons/Yr:	0
Part. Matter 10 Micrometers & Smllr Tons/Yr:	0

Year:	1997
County Code:	43
Air Basin:	SF
Facility ID:	8602
Air District Name:	BA
SIC Code:	3674
Air District Name:	BAY AREA AQMD
Community Health Air Pollution Info System:	Not reported
Consolidated Emission Reporting Rule:	Not reported
Total Organic Hydrocarbon Gases Tons/Yr:	3
Reactive Organic Gases Tons/Yr:	1
Carbon Monoxide Emissions Tons/Yr:	0
NOX - Oxides of Nitrogen Tons/Yr:	0
SOX - Oxides of Sulphur Tons/Yr:	0
Particulate Matter Tons/Yr:	0
Part. Matter 10 Micrometers & Smllr Tons/Yr:	0

Year:	1998
County Code:	43
Air Basin:	SF
Facility ID:	8602
Air District Name:	BA
SIC Code:	3674
Air District Name:	BAY AREA AQMD
Community Health Air Pollution Info System:	Not reported
Consolidated Emission Reporting Rule:	Not reported
Total Organic Hydrocarbon Gases Tons/Yr:	7
Reactive Organic Gases Tons/Yr:	3
Carbon Monoxide Emissions Tons/Yr:	0
NOX - Oxides of Nitrogen Tons/Yr:	0
SOX - Oxides of Sulphur Tons/Yr:	0
Particulate Matter Tons/Yr:	0
Part. Matter 10 Micrometers & Smllr Tons/Yr:	0

Year:	1999
County Code:	43
Air Basin:	SF
Facility ID:	8602
Air District Name:	BA
SIC Code:	3674

CALIFORNIA MICRO DEVICES (Continued) **1001195413**

Air District Name:	BAY AREA AQMD
Community Health Air Pollution Info System:	Not reported
Consolidated Emission Reporting Rule:	Not reported
Total Organic Hydrocarbon Gases Tons/Yr:	7
Reactive Organic Gases Tons/Yr:	5
Carbon Monoxide Emissions Tons/Yr:	0
NOX - Oxides of Nitrogen Tons/Yr:	0
SOX - Oxides of Sulphur Tons/Yr:	0
Particulate Matter Tons/Yr:	0
Part. Matter 10 Micrometers & Smllr Tons/Yr:	0

Year:	2000
County Code:	43
Air Basin:	SF
Facility ID:	8602
Air District Name:	BA
SIC Code:	3674
Air District Name:	BAY AREA AQMD
Community Health Air Pollution Info System:	Not reported
Consolidated Emission Reporting Rule:	Not reported
Total Organic Hydrocarbon Gases Tons/Yr:	7
Reactive Organic Gases Tons/Yr:	5
Carbon Monoxide Emissions Tons/Yr:	0
NOX - Oxides of Nitrogen Tons/Yr:	0
SOX - Oxides of Sulphur Tons/Yr:	0
Particulate Matter Tons/Yr:	0
Part. Matter 10 Micrometers & Smllr Tons/Yr:	0

Year:	2001
County Code:	43
Air Basin:	SF
Facility ID:	8602
Air District Name:	BA
SIC Code:	3674
Air District Name:	BAY AREA AQMD
Community Health Air Pollution Info System:	Not reported
Consolidated Emission Reporting Rule:	Not reported
Total Organic Hydrocarbon Gases Tons/Yr:	1
Reactive Organic Gases Tons/Yr:	1
Carbon Monoxide Emissions Tons/Yr:	0
NOX - Oxides of Nitrogen Tons/Yr:	0
SOX - Oxides of Sulphur Tons/Yr:	0
Particulate Matter Tons/Yr:	0
Part. Matter 10 Micrometers & Smllr Tons/Yr:	0

Year:	2002
County Code:	43
Air Basin:	SF
Facility ID:	8602
Air District Name:	BA
SIC Code:	3674
Air District Name:	BAY AREA AQMD
Community Health Air Pollution Info System:	Not reported
Consolidated Emission Reporting Rule:	Not reported
Total Organic Hydrocarbon Gases Tons/Yr:	1
Reactive Organic Gases Tons/Yr:	1
Carbon Monoxide Emissions Tons/Yr:	0

CALIFORNIA MICRO DEVICES (Continued) **1001195413**

NOX - Oxides of Nitrogen Tons/Yr: 0
SOX - Oxides of Sulphur Tons/Yr: 0
Particulate Matter Tons/Yr: 0
Part. Matter 10 Micrometers & Smllr Tons/Yr: 0

ENVIROSTOR:
Site Type: Tiered Permit
Site Type Detailed: Tiered Permit
Acres: 0.5
NPL: NO
Regulatory Agencies: NONE SPECIFIED
Lead Agency: NONE SPECIFIED
Program Manager: Not reported
Supervisor: Mark Piros
Division Branch: Cleanup Berkeley
Facility ID: 71003411
Site Code: 201506
Assembly: 20
Senate: 10
Special Program: Not reported
Status: No Further Action
Status Date: 06/20/2003
Restricted Use: NO
Site Mgmt. Req.: NONE SPECIFIED
Funding: Not reported
Latitude: 37.42678
Longitude: -121.8988
APN: NONE SPECIFIED
Past Use: NONE SPECIFIED
Potential COC: NONE SPECIFIED
Confirmed COC: NONE SPECIFIED
Potential Description: NONE SPECIFIED
Alias Name: CAR000019885
Alias Type: EPA Identification Number
Alias Name: 201506
Alias Type: Project Code (Site Code)
Alias Name: 71003411
Alias Type: Envirostor ID Number

Completed Info:
Completed Area Name: PROJECT WIDE
Completed Sub Area Name: Not reported
Completed Document Type: Phase 1
Completed Date: 06/20/2003
Comments: Not reported

Completed Area Name: PROJECT WIDE
Completed Sub Area Name: Not reported
Completed Document Type: Preliminary Endangerment Assessment Workplan
Completed Date: 08/18/2004
Comments: Not reported

Completed Area Name: PROJECT WIDE
Completed Sub Area Name: Not reported
Completed Document Type: Preliminary Endangerment Assessment Report
Completed Date: 02/03/2005
Comments: Not reported

CALIFORNIA MICRO DEVICES (Continued) **1001195413**

Completed Area Name: PROJECT WIDE
Completed Sub Area Name: Not reported
Completed Document Type: Interim Measures Implementation Report
Completed Date: 12/03/2004
Comments: Not reported

Completed Area Name: PROJECT WIDE
Completed Sub Area Name: Not reported
Completed Document Type: Interim Measures Workplan
Completed Date: 11/17/2004
Comments: Not reported

Completed Area Name: PROJECT WIDE
Completed Sub Area Name: Not reported
Completed Document Type: Corrective Action Completion Determination
Completed Date: 02/03/2005
Comments: Not reported

Completed Area Name: PROJECT WIDE
Completed Sub Area Name: Not reported
Completed Document Type: Site Inspections/Visit (Non LUR)
Completed Date: 08/26/2004
Comments: Not reported

Completed Area Name: PROJECT WIDE
Completed Sub Area Name: Not reported
Completed Document Type: Phase I Verification
Completed Date: 06/20/2003
Comments: Inspection report sent on 6/20/2003

Completed Area Name: PROJECT WIDE
Completed Sub Area Name: Not reported
Completed Document Type: Consent Agreement
Completed Date: 02/26/2004
Comments: Not reported

Completed Area Name: PROJECT WIDE
Completed Sub Area Name: Not reported
Completed Document Type: Phase I Verification
Completed Date: 06/20/2003
Comments: Inspection report sent on 6/20/2003

Completed Area Name: PROJECT WIDE
Completed Sub Area Name: Not reported
Completed Document Type: Site Inspections/Visit (Non LUR)
Completed Date: 11/30/2004
Comments: Not reported

Completed Area Name: PROJECT WIDE
Completed Sub Area Name: Not reported
Completed Document Type: No Further Action Letter
Completed Date: 02/03/2005
Comments: Not reported

Completed Area Name: PROJECT WIDE
Completed Sub Area Name: Not reported
Completed Document Type: * CEQA

CALIFORNIA MICRO DEVICES (Continued) **1001195413**

Completed Date:	11/18/2004
Comments:	Not reported
Completed Area Name:	PROJECT WIDE
Completed Sub Area Name:	Not reported
Completed Document Type:	Consent Agreement
Completed Date:	02/26/2004
Comments:	Not reported
Completed Area Name:	PROJECT WIDE
Completed Sub Area Name:	Not reported
Completed Document Type:	* IM Public Participation
Completed Date:	11/18/2004
Comments:	Not reported
Completed Area Name:	PROJECT WIDE
Completed Sub Area Name:	Not reported
Completed Document Type:	Acknowledgement of Satisfaction
Completed Date:	02/03/2005
Comments:	Not reported
Future Area Name:	Not reported
Future Sub Area Name:	Not reported
Future Document Type:	Not reported
Future Due Date:	Not reported
Schedule Area Name:	Not reported
Schedule Sub Area Name:	Not reported
Schedule Document Type:	Not reported
Schedule Due Date:	Not reported
Schedule Revised Date:	Not reported

D15 **TRUSS-COM INC.** **HIST CORTESE** **U001601497**
West **80 RAILROAD AVE** **LUST** **N/A**
1/4-1/2 **MILPITAS, CA 95035** **SLIC**
0.264 mi. **HIST UST**
1393 ft. **Site 1 of 3 in cluster D**

Relative:
Lower

Actual:
17 ft.

CORTESE:

Region:	CORTESE
Facility County Code:	43
Reg By:	LTNKA
Reg Id:	43-0264

LUST:

Region:	STATE
Global Id:	T0608500321
Latitude:	37.432554
Longitude:	-121.904521
Case Type:	LUST Cleanup Site
Status:	Completed - Case Closed
Status Date:	06/16/1995
Lead Agency:	SAN FRANCISCO BAY RWQCB (REGION 2)
Case Worker:	UNK
Local Agency:	SANTA CLARA COUNTY LOP
RB Case Number:	43-0264
LOC Case Number:	Not reported
File Location:	Not reported

TRUSS-COM INC. (Continued) **U001601497**

Potential Media Affect: Soil
Potential Contaminants of Concern: Diesel
Site History: Not reported

Click here to access the California GeoTracker records for this facility:

LUST:
Global Id: T0608500321
Contact Type: Local Agency Caseworker
Contact Name: UST CASE WORKER
Organization Name: SANTA CLARA COUNTY LOP
Address: 1555 Berger Drive, Suite 300
City: SAN JOSE
Email: Not reported
Phone Number: 4082996930

Global Id: T0608500321
Contact Type: Regional Board Caseworker
Contact Name: RB 2
Organization Name: SAN FRANCISCO BAY RWQCB (REGION 2)
Address: 1515 CLAY STREET, SUITE 1400
City: OAKLAND
Email: Not reported
Phone Number: Not reported

LUST:
Global Id: T0608500321
Action Type: Other
Date: 01/01/1950
Action: Leak Reported

Global Id: T0608500321
Action Type: Other
Date: 01/01/1950
Action: Leak Discovery

Global Id: T0608500321
Action Type: Other
Date: 01/01/1950
Action: Leak Stopped

LUST SANTA CLARA:
Region: SANTA CLARA
SCVWD ID: 06S1E07B01f
Date Closed: 06/16/1995

SLIC:
Region: STATE
Facility Status: Open - Inactive
Status Date: 09/01/1995
Global Id: SL20284902
Lead Agency: SAN FRANCISCO BAY RWQCB (REGION 2)
Lead Agency Case Number: Not reported
Latitude: 37.431804
Longitude: -121.904734

TRUSS-COM INC. (Continued) **U001601497**

Case Type:	Cleanup Program Site
Case Worker:	UNA
Local Agency:	Not reported
RB Case Number:	SL20284902
File Location:	Not reported
Potential Media Affected:	Not reported
Potential Contaminants of Concern:	Not reported
Site History:	Not reported

Click here to access the California GeoTracker records for this facility:

HIST UST:

Region:	STATE
Facility ID:	00000011762
Facility Type:	Other
Other Type:	MFG. WOOD
Total Tanks:	0002
Contact Name:	Not reported
Telephone:	4082624870
Owner Name:	TRUSS-GOM INC.
Owner Address:	5550 ROSEVILLE RD
Owner City,St,Zip:	NO. HIGHLAND, CA 95660

Tank Num:	001
Container Num:	1
Year Installed:	Not reported
Tank Capacity:	00001000
Tank Used for:	PRODUCT
Type of Fuel:	UNLEADED
Tank Construction:	Not reported
Leak Detection:	Visual

Tank Num:	002
Container Num:	2
Year Installed:	Not reported
Tank Capacity:	00000000
Tank Used for:	PRODUCT
Type of Fuel:	DIESEL
Tank Construction:	Not reported
Leak Detection:	Visual

D16 **SOUTHERN PACIFIC TRANSPORATION CO** **SLIC** **S106235231**
West **80 RAILROAD AVENUE** **N/A**
1/4-1/2 **MILPITAS, CA**
0.264 mi.
1393 ft. **Site 2 of 3 in cluster D**

Relative:
Lower

Actual:
17 ft.

SLIC REG 2:

Region:	2
Facility ID:	SL20284902
Facility Status:	Not reported
Date Closed:	Not reported
Local Case #:	Not reported
How Discovered:	Not reported
Leak Cause:	Not reported
Leak Source:	Not reported
Date Confirmed:	Not reported

SOUTHERN PACIFIC TRANSPORATION CO (Continued) **S106235231**

Date Prelim Site Assmnt Workplan Submitted: Not reported
Date Preliminary Site Assessment Began: Not reported
Date Pollution Characterization Began: Not reported
Date Remediation Plan Submitted: Not reported
Date Remedial Action Underway: Not reported
Date Post Remedial Action Monitoring Began: Not reported

D17 **TRUSS COMM** **LUST** **S105033371**
West **80 RAILROAD AVE** **HIST LUST** **N/A**
1/4-1/2 **MILPITAS, CA 95035**
0.264 mi.
1393 ft. **Site 3 of 3 in cluster D**

Relative:
Lower

Actual:
17 ft.

LUST REG 2:
Region: 2
Facility Id: 43-0264
Facility Status: Case Closed
Case Number: 06S1E07B01
How Discovered: Tank Closure
Leak Cause: Structure Failure
Leak Source: Tank
Date Leak Confirmed: Not reported
Oversight Program: LUST
Prelim. Site Assesment Wokplan Submitted: Not reported
Preliminary Site Assesment Began: Not reported
Pollution Characterization Began: 4/19/1995
Pollution Remediation Plan Submitted: Not reported
Date Remediation Action Underway: Not reported
Date Post Remedial Action Monitoring Began: Not reported

HIST LUST SANTA CLARA:
Region: SANTA CLARA
Region Code: 2
SCVWD ID: 06S1E07B01
Oversite Agency: SFRWQCB
Date Listed: 1992-07-09 00:00:00
Closed Date: 1995-06-16 00:00:00

---

18 **INTERNATIONAL MICROCIRCUITS, INC.** **HAZNET** **1001611134**
East **525 LOS COCHES STREET** **EMI** **N/A**
1/4-1/2 **MILPITAS, CA 95035** **ENVIROSTOR**
0.301 mi.
1591 ft.

Relative:
Higher

Actual:
24 ft.

HAZNET:
Year: 1997
Gepaid: CAL000036961
Contact: FRANK & PATSY DEVERSE
Telephone: 4082636300
Mailing Name: Not reported
Mailing Address: 525 LOS COCHES ST
Mailing City,St,Zip: MILPITAS, CA 950350000
Gen County: Santa Clara
TSD EPA ID: CAD028409019
TSD County: Los Angeles
Waste Category: Other inorganic solid waste

INTERNATIONAL MICROCIRCUITS, INC. (Continued) **1001611134**

Disposal Method: H01
Tons: 1.3500
Facility County: Santa Clara

Year: 1997
Gepaid: CAL000036961
Contact: FRANK & PATSY DEVERSE
Telephone: 4082636300
Mailing Name: Not reported
Mailing Address: 525 LOS COCHES ST
Mailing City,St,Zip: MILPITAS, CA 950350000
Gen County: Santa Clara
TSD EPA ID: CAD059494310
TSD County: Santa Clara
Waste Category: Unspecified organic liquid mixture
Disposal Method: D99
Tons: 2.2930
Facility County: Santa Clara

Year: 1997
Gepaid: CAL000036961
Contact: FRANK & PATSY DEVERSE
Telephone: 4082636300
Mailing Name: Not reported
Mailing Address: 525 LOS COCHES ST
Mailing City,St,Zip: MILPITAS, CA 950350000
Gen County: Santa Clara
TSD EPA ID: CAD059494310
TSD County: Santa Clara
Waste Category: Off-specification, aged or surplus organics
Disposal Method: D99
Tons: .0208
Facility County: Santa Clara

Year: 1996
Gepaid: CAL000036961
Contact: FRANK & PATSY DEVERSE
Telephone: 4082636300
Mailing Name: Not reported
Mailing Address: 525 LOS COCHES ST
Mailing City,St,Zip: MILPITAS, CA 950350000
Gen County: Santa Clara
TSD EPA ID: CAD059494310
TSD County: Santa Clara
Waste Category: Unspecified organic liquid mixture
Disposal Method: D99
Tons: 9.5699
Facility County: Santa Clara

Year: 1995
Gepaid: CAL000036961
Contact: FRANK & PATSY DEVERSE
Telephone: 4082636300
Mailing Name: Not reported
Mailing Address: 525 LOS COCHES ST
Mailing City,St,Zip: MILPITAS, CA 950350000
Gen County: Santa Clara

INTERNATIONAL MICROCIRCUITS, INC. (Continued) **1001611134**

TSD EPA ID:	CAD059494310
TSD County:	Santa Clara
Waste Category:	Aqueous solution (2 < pH < 12.5) containing reactive anions ...
Disposal Method:	D99
Tons:	.3751
Facility County:	Santa Clara

Click this hyperlink while viewing on your computer to access
13 additional CA_HAZNET: record(s) in the EDR Site Report.

EMI:

Year:	1990
County Code:	43
Air Basin:	SF
Facility ID:	4657
Air District Name:	BA
SIC Code:	3674
Air District Name:	BAY AREA AQMD
Community Health Air Pollution Info System:	Not reported
Consolidated Emission Reporting Rule:	Not reported
Total Organic Hydrocarbon Gases Tons/Yr:	0
Reactive Organic Gases Tons/Yr:	0
Carbon Monoxide Emissions Tons/Yr:	0
NOX - Oxides of Nitrogen Tons/Yr:	0
SOX - Oxides of Sulphur Tons/Yr:	0
Particulate Matter Tons/Yr:	0
Part. Matter 10 Micrometers & Smllr Tons/Yr:	0

Year:	1993
County Code:	43
Air Basin:	SF
Facility ID:	4657
Air District Name:	BA
SIC Code:	3674
Air District Name:	BAY AREA AQMD
Community Health Air Pollution Info System:	Not reported
Consolidated Emission Reporting Rule:	Not reported
Total Organic Hydrocarbon Gases Tons/Yr:	0
Reactive Organic Gases Tons/Yr:	0
Carbon Monoxide Emissions Tons/Yr:	0
NOX - Oxides of Nitrogen Tons/Yr:	0
SOX - Oxides of Sulphur Tons/Yr:	0
Particulate Matter Tons/Yr:	0
Part. Matter 10 Micrometers & Smllr Tons/Yr:	0

Year:	1996
County Code:	43
Air Basin:	SF
Facility ID:	4657
Air District Name:	BA
SIC Code:	3674
Air District Name:	BAY AREA AQMD
Community Health Air Pollution Info System:	Not reported
Consolidated Emission Reporting Rule:	Not reported
Total Organic Hydrocarbon Gases Tons/Yr:	0
Reactive Organic Gases Tons/Yr:	0
Carbon Monoxide Emissions Tons/Yr:	0

INTERNATIONAL MICROCIRCUITS, INC. (Continued) **1001611134**

NOX - Oxides of Nitrogen Tons/Yr:	0
SOX - Oxides of Sulphur Tons/Yr:	0
Particulate Matter Tons/Yr:	0
Part. Matter 10 Micrometers & Smllr Tons/Yr:	0

Year:	1997
County Code:	43
Air Basin:	SF
Facility ID:	4657
Air District Name:	BA
SIC Code:	3674
Air District Name:	BAY AREA AQMD
Community Health Air Pollution Info System:	Not reported
Consolidated Emission Reporting Rule:	Not reported
Total Organic Hydrocarbon Gases Tons/Yr:	0
Reactive Organic Gases Tons/Yr:	0
Carbon Monoxide Emissions Tons/Yr:	0
NOX - Oxides of Nitrogen Tons/Yr:	0
SOX - Oxides of Sulphur Tons/Yr:	0
Particulate Matter Tons/Yr:	0
Part. Matter 10 Micrometers & Smllr Tons/Yr:	0

ENVIROSTOR:

Site Type:	Tiered Permit
Site Type Detailed:	Tiered Permit
Acres:	Not reported
NPL:	NO
Regulatory Agencies:	NONE SPECIFIED
Lead Agency:	NONE SPECIFIED
Program Manager:	Not reported
Supervisor:	Not reported
Division Branch:	Cleanup Berkeley
Facility ID:	71003233
Site Code:	Not reported
Assembly:	20
Senate:	10
Special Program:	Not reported
Status:	Inactive - Needs Evaluation
Status Date:	Not reported
Restricted Use:	NO
Site Mgmt. Req.:	NONE SPECIFIED
Funding:	Not reported
Latitude:	37.43184
Longitude:	-121.8953
APN:	NONE SPECIFIED
Past Use:	NONE SPECIFIED
Potential COC:	NONE SPECIFIED
Confirmed COC:	NONE SPECIFIED
Potential Description:	NONE SPECIFIED
Alias Name:	CAL000036961
Alias Type:	EPA Identification Number
Alias Name:	71003233
Alias Type:	Envirostor ID Number

Completed Info:

Completed Area Name:	Not reported
Completed Sub Area Name:	Not reported

INTERNATIONAL MICROCIRCUITS, INC. (Continued) **1001611134**

Completed Document Type:	Not reported
Completed Date:	Not reported
Comments:	Not reported
Future Area Name:	Not reported
Future Sub Area Name:	Not reported
Future Document Type:	Not reported
Future Due Date:	Not reported
Schedule Area Name:	Not reported
Schedule Sub Area Name:	Not reported
Schedule Document Type:	Not reported
Schedule Due Date:	Not reported
Schedule Revised Date:	Not reported

E19
West
1/4-1/2
0.326 mi.
1721 ft.

BEACON STATION # 589 **LUST** **U001601438**
10 N MAIN ST **HIST UST** **N/A**
MILPITAS, CA 95035

Site 1 of 2 in cluster E

Relative:
Lower

Actual:
16 ft.

LUST:

Region:	STATE
Global Id:	T0608500221
Latitude:	37.430806265
Longitude:	-121.906857
Case Type:	LUST Cleanup Site
Status:	Open - Verification Monitoring
Status Date:	07/29/2009
Lead Agency:	SANTA CLARA COUNTY LOP
Case Worker:	LL
Local Agency:	SANTA CLARA COUNTY LOP
RB Case Number:	02-012
LOC Case Number:	06S1E07C01f
File Location:	Stored electronically as an E-file
Potential Media Affect:	Other Groundwater (uses other than drinking water)
Potential Contaminants of Concern:	Gasoline
Site History:	Soil and groundwater investigations have been ongoing since 1983. The site is occupied by an operating retail gasoline service station. In 1993, 4 USTs were removed from the site and holes were noted in 2 of the USTs. Approximately 400 cubic yards of soil were removed at this time. Numerous groundwater monitoring wells and extraction wells have been installed on and offsite. Groundwater extraction with vapor extraction was conducted between March 1994 and March 1997. In October 2005, an In-situe Submerged Oxygen Curtain (ISOC) system was installed and operated through March 2008. Continue to have recurring free product in wells onsite. These wells were re-installed in 2009.

Click here to access the California GeoTracker records for this facility:

LUST:

Global Id:	T0608500221
Contact Type:	Regional Board Caseworker
Contact Name:	NATHAN KING
Organization Name:	SAN FRANCISCO BAY RWQCB (REGION 2)
Address:	1515 CLAY ST., SUITE 1400
City:	OAKLAND
Email:	nking@waterboards.ca.gov

BEACON STATION # 589 (Continued) **U001601438**

Phone Number: Not reported

Global Id: T0608500221
Contact Type: Local Agency Caseworker
Contact Name: LANI LEE
Organization Name: SANTA CLARA COUNTY LOP
Address: 1555 BERGER DR, SUITE 300
City: SAN JOSE
Email: lani.lee@deh.sccgov.org
Phone Number: Not reported

LUST:

Global Id: T0608500221
Action Type: RESPONSE
Date: 04/01/2009
Action: Interim Remedial Action Plan

Global Id: T0608500221
Action Type: RESPONSE
Date: 01/30/2009
Action: Monitoring Report - Quarterly

Global Id: T0608500221
Action Type: ENFORCEMENT
Date: 05/31/1995
Action: Staff Letter - #35070

Global Id: T0608500221
Action Type: ENFORCEMENT
Date: 05/31/1996
Action: Staff Letter - #35081

Global Id: T0608500221
Action Type: ENFORCEMENT
Date: 06/16/2000
Action: Staff Letter - #35109

Global Id: T0608500221
Action Type: ENFORCEMENT
Date: 12/06/2001
Action: Staff Letter - #35133

Global Id: T0608500221
Action Type: RESPONSE
Date: 04/15/1997
Action: Monitoring Report - Quarterly

Global Id: T0608500221
Action Type: RESPONSE
Date: 07/15/1997
Action: Monitoring Report - Quarterly

Global Id: T0608500221
Action Type: ENFORCEMENT
Date: 02/17/2009
Action: Staff Letter

BEACON STATION # 589 (Continued) **U001601438**

Global Id: T0608500221
Action Type: RESPONSE
Date: 10/26/2009
Action: Well Installation Report

Global Id: T0608500221
Action Type: REMEDIATION
Date: 01/01/1950
Action: Dual Phase Extraction

Global Id: T0608500221
Action Type: RESPONSE
Date: 04/15/1997
Action: Remedial Progress Report

Global Id: T0608500221
Action Type: RESPONSE
Date: 01/31/2001
Action: Monitoring Report - Quarterly

Global Id: T0608500221
Action Type: RESPONSE
Date: 01/31/2008
Action: Remedial Progress Report

Global Id: T0608500221
Action Type: RESPONSE
Date: 04/15/1996
Action: Monitoring Report - Quarterly

Global Id: T0608500221
Action Type: REMEDIATION
Date: 01/01/1950
Action: Pump and Treat Groundwater

Global Id: T0608500221
Action Type: ENFORCEMENT
Date: 01/27/1992
Action: Notice of Violation - #39199

Global Id: T0608500221
Action Type: ENFORCEMENT
Date: 11/30/1996
Action: Staff Letter - #35086

Global Id: T0608500221
Action Type: ENFORCEMENT
Date: 07/03/2001
Action: Staff Letter - #35121

Global Id: T0608500221
Action Type: ENFORCEMENT
Date: 01/06/2003
Action: Warning Letter - #40658

Global Id: T0608500221
Action Type: ENFORCEMENT

BEACON STATION # 589 (Continued) **U001601438**

Date: 12/08/2003
Action: Staff Letter - #42756

Global Id: T0608500221
Action Type: RESPONSE
Date: 04/30/2009
Action: Monitoring Report - Quarterly

Global Id: T0608500221
Action Type: RESPONSE
Date: 10/30/2008
Action: Monitoring Report - Quarterly

Global Id: T0608500221
Action Type: REMEDIATION
Date: 01/01/1950
Action: Pump and Treat Groundwater

Global Id: T0608500221
Action Type: RESPONSE
Date: 01/30/2003
Action: Monitoring Report - Quarterly

Global Id: T0608500221
Action Type: RESPONSE
Date: 04/30/2003
Action: Monitoring Report - Quarterly

Global Id: T0608500221
Action Type: RESPONSE
Date: 07/31/2003
Action: Monitoring Report - Quarterly

Global Id: T0608500221
Action Type: RESPONSE
Date: 07/15/1995
Action: Monitoring Report - Quarterly

Global Id: T0608500221
Action Type: RESPONSE
Date: 01/15/1996
Action: Monitoring Report - Quarterly

Global Id: T0608500221
Action Type: RESPONSE
Date: 01/30/2004
Action: Other Report / Document

Global Id: T0608500221
Action Type: RESPONSE
Date: 01/30/2004
Action: Interim Remedial Action Report

Global Id: T0608500221
Action Type: RESPONSE
Date: 10/31/2000
Action: Monitoring Report - Quarterly

BEACON STATION # 589 (Continued) **U001601438**

Global Id: T0608500221
Action Type: RESPONSE
Date: 10/31/2004
Action: Monitoring Report - Quarterly

Global Id: T0608500221
Action Type: RESPONSE
Date: 10/15/1997
Action: Monitoring Report - Quarterly

Global Id: T0608500221
Action Type: RESPONSE
Date: 07/15/1996
Action: Remedial Progress Report

Global Id: T0608500221
Action Type: RESPONSE
Date: 06/02/2008
Action: Remedial Progress Report

Global Id: T0608500221
Action Type: Other
Date: 01/01/1950
Action: Leak Reported

Global Id: T0608500221
Action Type: Other
Date: 01/01/1950
Action: Leak Discovery

Global Id: T0608500221
Action Type: RESPONSE
Date: 10/30/2009
Action: Monitoring Report - Semi-Annually

Global Id: T0608500221
Action Type: ENFORCEMENT
Date: 10/07/2010
Action: Staff Letter

Global Id: T0608500221
Action Type: ENFORCEMENT
Date: 07/14/2011
Action: Staff Letter

Global Id: T0608500221
Action Type: ENFORCEMENT
Date: 02/28/2002
Action: Staff Letter - #35135

Global Id: T0608500221
Action Type: ENFORCEMENT
Date: 04/25/2003
Action: Staff Letter - #41453

Global Id: T0608500221
Action Type: ENFORCEMENT

BEACON STATION # 589 (Continued) **U001601438**

Date: 08/12/2003
Action: Staff Letter - #42307

Global Id: T0608500221
Action Type: ENFORCEMENT
Date: 03/01/2004
Action: Staff Letter - #44825

Global Id: T0608500221
Action Type: RESPONSE
Date: 10/15/1995
Action: Monitoring Report - Quarterly

Global Id: T0608500221
Action Type: RESPONSE
Date: 10/30/2001
Action: Monitoring Report - Quarterly

Global Id: T0608500221
Action Type: RESPONSE
Date: 01/31/2004
Action: Monitoring Report - Quarterly

Global Id: T0608500221
Action Type: RESPONSE
Date: 10/15/1996
Action: Monitoring Report - Quarterly

Global Id: T0608500221
Action Type: RESPONSE
Date: 12/01/2002
Action: Corrective Action Plan / Remedial Action Plan

Global Id: T0608500221
Action Type: RESPONSE
Date: 01/30/2011
Action: Monitoring Report - Quarterly

Global Id: T0608500221
Action Type: RESPONSE
Date: 04/30/2011
Action: Monitoring Report - Quarterly

Global Id: T0608500221
Action Type: RESPONSE
Date: 07/30/2011
Action: Monitoring Report - Quarterly

Global Id: T0608500221
Action Type: RESPONSE
Date: 04/30/2010
Action: Monitoring Report - Semi-Annually

Global Id: T0608500221
Action Type: Other
Date: 01/01/1950
Action: Leak Began

BEACON STATION # 589 (Continued) **U001601438**

Global Id: T0608500221
Action Type: RESPONSE
Date: 01/15/1997
Action: Monitoring Report - Quarterly

Global Id: T0608500221
Action Type: RESPONSE
Date: 04/30/2001
Action: Monitoring Report - Quarterly

Global Id: T0608500221
Action Type: RESPONSE
Date: 10/31/2011
Action: Monitoring Report - Semi-Annually

Global Id: T0608500221
Action Type: RESPONSE
Date: 01/31/2012
Action: Remedial Progress Report

Global Id: T0608500221
Action Type: RESPONSE
Date: 04/30/2012
Action: Monitoring Report - Semi-Annually

Global Id: T0608500221
Action Type: ENFORCEMENT
Date: 11/06/2007
Action: Staff Letter - #70611

Global Id: T0608500221
Action Type: RESPONSE
Date: 07/30/2008
Action: Monitoring Report - Quarterly

Global Id: T0608500221
Action Type: RESPONSE
Date: 10/30/2002
Action: Monitoring Report - Quarterly

Global Id: T0608500221
Action Type: RESPONSE
Date: 01/15/1998
Action: Monitoring Report - Quarterly

Global Id: T0608500221
Action Type: RESPONSE
Date: 07/30/2004
Action: Monitoring Report - Quarterly

Global Id: T0608500221
Action Type: RESPONSE
Date: 01/15/1997
Action: Remedial Progress Report

Global Id: T0608500221
Action Type: RESPONSE

BEACON STATION # 589 (Continued) **U001601438**

Date: 09/26/2003
Action: Other Report / Document

Global Id: T0608500221
Action Type: RESPONSE
Date: 04/30/2004
Action: Other Report / Document

Global Id: T0608500221
Action Type: Other
Date: 01/01/1950
Action: Leak Stopped

Global Id: T0608500221
Action Type: ENFORCEMENT
Date: 06/12/2009
Action: Staff Letter

Global Id: T0608500221
Action Type: RESPONSE
Date: 10/30/2010
Action: Monitoring Report - Semi-Annually

Global Id: T0608500221
Action Type: ENFORCEMENT
Date: 05/02/2011
Action: Staff Letter

Global Id: T0608500221
Action Type: RESPONSE
Date: 01/31/2005
Action: Monitoring Report - Quarterly

Global Id: T0608500221
Action Type: RESPONSE
Date: 10/31/2003
Action: Monitoring Report - Quarterly

Global Id: T0608500221
Action Type: REMEDIATION
Date: 01/01/1950
Action: Dual Phase Extraction

Global Id: T0608500221
Action Type: ENFORCEMENT
Date: 09/08/2006
Action: Staff Letter - #6089

Global Id: T0608500221
Action Type: ENFORCEMENT
Date: 02/13/2008
Action: Staff Letter - #80312

Global Id: T0608500221
Action Type: RESPONSE
Date: 02/14/2011
Action: Site Assessment Report

BEACON STATION # 589 (Continued) **U001601438**

Global Id: T0608500221
Action Type: ENFORCEMENT
Date: 08/11/2010
Action: Staff Letter

Global Id: T0608500221
Action Type: ENFORCEMENT
Date: 06/16/2008
Action: Staff Letter - #806160

Global Id: T0608500221
Action Type: ENFORCEMENT
Date: 06/23/2009
Action: Staff Letter

Global Id: T0608500221
Action Type: RESPONSE
Date: 07/30/2001
Action: Monitoring Report - Quarterly

Global Id: T0608500221
Action Type: REMEDIATION
Date: 01/01/1950
Action: Treatment, In Situ, Other

Global Id: T0608500221
Action Type: REMEDIATION
Date: 01/01/1950
Action: Vacuum Extract

Global Id: T0608500221
Action Type: REMEDIATION
Date: 01/01/1950
Action: Remove free product

Global Id: T0608500221
Action Type: REMEDIATION
Date: 01/01/1950
Action: Pump and Treat Groundwater

Global Id: T0608500221
Action Type: REMEDIATION
Date: 01/01/1950
Action: Excavate and Dispose

Global Id: T0608500221
Action Type: REMEDIATION
Date: 01/01/1950
Action: Remove free product

Global Id: T0608500221
Action Type: RESPONSE
Date: 09/27/2010
Action: Soil and Water Investigation Workplan

Global Id: T0608500221
Action Type: RESPONSE

BEACON STATION # 589 (Continued) **U001601438**

Date: 07/31/2000
Action: Monitoring Report - Quarterly

LUST SANTA CLARA:
Region: SANTA CLARA
SCVWD ID: 06S1E07C01f
Date Closed: Not reported

HIST UST:
Region: STATE
Facility ID: 00000038886
Facility Type: Gas Station
Other Type: Not reported
Total Tanks: 0005
Contact Name: TIM ROBERTSON
Telephone: 2095820241
Owner Name: CECILIA F. ROSE
Owner Address: 1957 BIG BEND DRIVE
Owner City,St,Zip: MILPITAS, CA 95035

Tank Num: 001
Container Num: #589-2
Year Installed: 1969
Tank Capacity: 00075000
Tank Used for: PRODUCT
Type of Fuel: REGULAR
Tank Construction: .025 inches
Leak Detection: Stock Inventor

Tank Num: 002
Container Num: #589-1
Year Installed: 1969
Tank Capacity: 00002000
Tank Used for: PRODUCT
Type of Fuel: DIESEL
Tank Construction: .025 inches
Leak Detection: Stock Inventor

Tank Num: 003
Container Num: #589-3
Year Installed: 1969
Tank Capacity: 00005000
Tank Used for: PRODUCT
Type of Fuel: UNLEADED
Tank Construction: .025 inches
Leak Detection: Stock Inventor

Tank Num: 004
Container Num: #589-4
Year Installed: 1969
Tank Capacity: 00005000
Tank Used for: PRODUCT
Type of Fuel: PREMIUM
Tank Construction: .025 inches
Leak Detection: Stock Inventor

BEACON STATION # 589 (Continued) **U001601438**

Tank Num: 005
Container Num: #589-6
Year Installed: 1969
Tank Capacity: 00000010
Tank Used for: Not reported
Type of Fuel: Not reported
Tank Construction: Not reported
Leak Detection: None

E20 West 1/4-1/2 0.326 mi. 1721 ft. | **BEACON** | **LUST** | **S105034790**
10 N MAIN ST | **HIST LUST** | **N/A**
MILPITAS, CA 95035

Site 2 of 2 in cluster E

Relative: Lower

Actual: 16 ft.

LUST REG 2:
Region: 2
Facility Id: Not reported
Facility Status: Remedial action (cleanup) Underway
Case Number: 06S1E07C01f
How Discovered: Not reported
Leak Cause: Not reported
Leak Source: Not reported
Date Leak Confirmed: Not reported
Oversight Program: LUST
Prelim. Site Assesment Wokplan Submitted: Not reported
Preliminary Site Assesment Began: 8/1/1983
Pollution Characterization Began: 7/10/1987
Pollution Remediation Plan Submitted: Not reported
Date Remediation Action Underway: 12/7/1993
Date Post Remedial Action Monitoring Began: Not reported

HIST LUST SANTA CLARA:
Region: SANTA CLARA
Region Code: 2
SCVWD ID: 06S1E07C01
Oversite Agency: SCCDEH
Date Listed: 1987-01-01 00:00:00
Closed Date: Not reported

F21 WNW 1/4-1/2 0.328 mi. 1732 ft. | **MILPITAS TRANSMISSION** | **HIST CORTESE** | **S100940121**
130 WINSOR STREET | **LUST** | **N/A**
MILPITAS, CA 95035 | **HAZNET**

Site 1 of 2 in cluster F

Relative: Lower

Actual: 14 ft.

CORTESE:
Region: CORTESE
Facility County Code: 43
Reg By: LTNKA
Reg Id: 43-1892

LUST:
Region: STATE
Global Id: T0608501810

MILPITAS TRANSMISSION (Continued) **S100940121**

Latitude:	37.4328138300017
Longitude:	-121.906662583351
Case Type:	LUST Cleanup Site
Status:	Open - Site Assessment
Status Date:	08/16/1996
Lead Agency:	SANTA CLARA COUNTY LOP
Case Worker:	MJ
Local Agency:	SANTA CLARA COUNTY LOP
RB Case Number:	04-026
LOC Case Number:	06S1E07C02f
File Location:	Stored electronically as an E-file
Potential Media Affect:	Other Groundwater (uses other than drinking water)
Potential Contaminants of Concern:	Gasoline
Site History:	A brief summary of past site investigations and remediation is provided below. Please refer to the reports listed in the Reference section for further details of past site investigations. Until January 2006 an automobile repair shop existed at the formerly existing address 130 Winsor Street. The source of contamination was two former USTs that existed at the shop. The shop was removed prior to the construction of the new Milpitas City Library and would now be where the eastern side of the library parking garage exists today In March 1994, one 300-gallon waste oil UST and one approximately 1,000-gallon gasoline UST were removed from near the northeastern corner of the former shop. Both USTs were reportedly installed circa 1950. Various compounds including: total petroleum hydrocarbons as gasoline (TPH-g), benzene, and xylenes were detected in soil samples collected beneath the USTs. Approximately 20 to 25 cubic yards of soil was reportedly excavated during the UST removal, stockpiled on-site, and later (1997) transported off-site for disposal (CEMS/Hoexter, February 2004). In addition, following UST removal shallow groundwater was reportedly noted in the tank excavation and a osmall amount of floating producto was reportedly observed. Groundwater monitoring well MW-1 was installed just west of the former USTs in July 1996. TPH-g [1,500 micrograms per liter (8g/L)], TPH as diesel (TPH-d) (8,100 8g/L), TPH as motor oil (TPH-mo) (1,500 8g/L), and benzene (14 8g/L) were detected in groundwater initially sampled from MW-1. In addition, TPH-d [3,900 milligrams per kilogram (mg/kg)] and TPH-mo (1,200 mg/kg) were detected in soil samples collected from a depth of 14 feet below ground surface (bgs) during installation of MW-1. Between 1996 and 2004 twenty-four borings were reportedly installed by others on and around the former shop to assess the nature and extent of impacted soil and groundwater (SCS February 14, 2006). These borings were drilled to depths up to 28 feet bgs and were variously sampled for soil and groundwater. Results of these investigations confirmed that both soil and groundwater in the vicinity of the former USTs had been impacted with petroleum hydrocarbons. Compounds detected in groundwater included the following: o TPH-g at concentrations up to 7,300 8g/L o TPH-d at concentrations up to 80,000 8g/L o TPH-mo at concentrations up to 130,000 8g/L o TPH (as hydraulic oil; TPH-ho) at concentrations up to 48,000 8g/L o TPH-k at concentrations up to 40,000 8g/L o Benzene at concentrations up to 150 8g/L o Xylenes at concentrations up to 26 8g/L o 1,2-Dichloroethane (1,2-DCA) at concentrations up to 74 8g/L o Methyl tert-butyl Ether (MTBE) at concentrations up to 9.6 8g/L In addition, TPH-d, TPH-mo, and benzene were detected in soil samples collected during these previous investigations at concentrations up to 430, 800, and 0.34 mg/kg, respectively. These

MILPITAS TRANSMISSION (Continued) **S100940121**

detections were at depths of 8 to 14 feet bgs. In November 2005 SCS personnel purged and sampled existing groundwater monitoring well MW-1. Compounds detected in the groundwater sample from well MW-1 included the following: o TPH-g at a concentration of 420 8g/L o TPH-d at a concentration of 17,000 8g/L o TPH-mo at a concentration of 43,000 8g/L o Benzene at a concentration of 18 8g/L o Arsenic at a concentration of 62 8g/L o Mercury at a concentration of 0.04 8g/L o Molybdenum at a concentration of 350 8g/L In addition, in December 2005 SCS selectively collected soil and groundwater samples from thirteen borings (014-1 through 014-13) at depths between 5 and 20 feet bgs. Compounds detected in the groundwater samples included the following : o TPH-g at concentrations up to 910 8g/L o TPH-d at concentrations up to 480 8g/L o TPH-mo at concentrations up to 2,200 8g/L o Benzene at concentrations up to 19 8g/L o MTBE at concentrations up to 51 8g/L Compounds detected in the soil samples included the following: o TPH-g at concentrations

Click here to access the California GeoTracker records for this facility:

LUST:

Global Id:	T0608501810
Contact Type:	Regional Board Caseworker
Contact Name:	NATHAN KING
Organization Name:	SAN FRANCISCO BAY RWQCB (REGION 2)
Address:	1515 CLAY ST., SUITE 1400
City:	OAKLAND
Email:	nking@waterboards.ca.gov
Phone Number:	Not reported

Global Id:	T0608501810
Contact Type:	Local Agency Caseworker
Contact Name:	MAMERTO JORVINA
Organization Name:	SANTA CLARA COUNTY LOP
Address:	1555 BERGER DRIVE, SUITE 300
City:	SAN JOSE
Email:	mamerto.jorvina@deh.sccgov.org
Phone Number:	Not reported

LUST:

Global Id:	T0608501810
Action Type:	ENFORCEMENT
Date:	12/08/2010
Action:	Staff Letter

Global Id:	T0608501810
Action Type:	ENFORCEMENT
Date:	07/16/1994
Action:	Staff Letter - #35140

Global Id:	T0608501810
Action Type:	ENFORCEMENT
Date:	08/06/1996
Action:	Staff Letter - #35142

Global Id:	T0608501810
Action Type:	ENFORCEMENT
Date:	03/16/1997

MILPITAS TRANSMISSION (Continued) **S100940121**

Action: Staff Letter - #35144

Global Id: T0608501810
Action Type: ENFORCEMENT
Date: 09/15/1997
Action: Staff Letter - #35148

Global Id: T0608501810
Action Type: ENFORCEMENT
Date: 05/28/2002
Action: Staff Letter - #37835

Global Id: T0608501810
Action Type: ENFORCEMENT
Date: 08/22/2002
Action: Staff Letter - #38528

Global Id: T0608501810
Action Type: ENFORCEMENT
Date: 12/08/2004
Action: Staff Letter - #46100

Global Id: T0608501810
Action Type: ENFORCEMENT
Date: 08/06/2009
Action: Staff Letter

Global Id: T0608501810
Action Type: RESPONSE
Date: 10/30/1997
Action: Monitoring Report - Quarterly

Global Id: T0608501810
Action Type: RESPONSE
Date: 11/15/2002
Action: Soil and Water Investigation Report

Global Id: T0608501810
Action Type: RESPONSE
Date: 06/11/2002
Action: Other Report / Document

Global Id: T0608501810
Action Type: ENFORCEMENT
Date: 06/10/1996
Action: Notice of Responsibility - #39200

Global Id: T0608501810
Action Type: ENFORCEMENT
Date: 06/15/1997
Action: Staff Letter - #35146

Global Id: T0608501810
Action Type: ENFORCEMENT
Date: 10/26/2001
Action: Staff Letter - #35150

MILPITAS TRANSMISSION (Continued) **S100940121**

Global Id: T0608501810
Action Type: ENFORCEMENT
Date: 09/14/2004
Action: Staff Letter - #44711

Global Id: T0608501810
Action Type: RESPONSE
Date: 11/30/2001
Action: Soil and Water Investigation Workplan

Global Id: T0608501810
Action Type: RESPONSE
Date: 10/14/1994
Action: Soil and Water Investigation Report

Global Id: T0608501810
Action Type: RESPONSE
Date: 04/30/1997
Action: Monitoring Report - Quarterly

Global Id: T0608501810
Action Type: RESPONSE
Date: 07/30/1997
Action: Monitoring Report - Quarterly

Global Id: T0608501810
Action Type: RESPONSE
Date: 01/30/1998
Action: Monitoring Report - Quarterly

Global Id: T0608501810
Action Type: RESPONSE
Date: 10/29/2004
Action: Soil and Water Investigation Workplan

Global Id: T0608501810
Action Type: RESPONSE
Date: 01/24/2005
Action: Soil and Water Investigation Workplan

Global Id: T0608501810
Action Type: Other
Date: 01/01/1950
Action: Leak Reported

Global Id: T0608501810
Action Type: Other
Date: 01/01/1950
Action: Leak Discovery

Global Id: T0608501810
Action Type: ENFORCEMENT
Date: 05/31/2006
Action: Staff Letter - #601350

Global Id: T0608501810
Action Type: RESPONSE

MILPITAS TRANSMISSION (Continued) **S100940121**

Date: 11/04/1996
Action: Soil and Water Investigation Report

Global Id: T0608501810
Action Type: RESPONSE
Date: 07/31/2010
Action: Monitoring Report - Semi-Annually

Global Id: T0608501810
Action Type: RESPONSE
Date: 01/31/2010
Action: Monitoring Report - Semi-Annually

Global Id: T0608501810
Action Type: RESPONSE
Date: 07/24/2006
Action: Soil and Water Investigation Workplan

Global Id: T0608501810
Action Type: Other
Date: 01/01/1950
Action: Leak Stopped

LUST SANTA CLARA:
Region: SANTA CLARA
SCVWD ID: 06S1E07C02f
Date Closed: Not reported

HAZNET:
Year: 2006
Gepaid: CAL000030949
Contact: MICHAEL ZAVALA/OWNER
Telephone: 4082627022
Mailing Name: Not reported
Mailing Address: 130 WINSOR STREET
Mailing City,St,Zip: MILPITAS, CA 950350000
Gen County: Santa Clara
TSD EPA ID: CAD097030993
TSD County: Los Angeles
Waste Category: Other organic solids
Disposal Method: R01
Tons: 0.25
Facility County: Santa Clara

Year: 1993
Gepaid: CAL000030949
Contact: SAVALA MICHAEL
Telephone: 0000000000
Mailing Name: Not reported
Mailing Address: 130 WINSOR STREET
Mailing City,St,Zip: MILPITAS, CA 950350000
Gen County: Santa Clara
TSD EPA ID: CAD083166728
TSD County: Stanislaus
Waste Category: Oil/water separation sludge

MILPITAS TRANSMISSION (Continued) **S100940121**

Disposal Method: R01
Tons: .1376
Facility County: Santa Clara

F22 **MILPITAS TRANSMISSION** **LUST** **S101625205**
WNW **130 WINSOR ST** **CA FID UST** **N/A**
1/4-1/2 **MILPITAS, CA 95035** **HIST LUST**
0.328 mi. **SWEEPS UST**
1732 ft. **Site 2 of 2 in cluster F**

Relative:
Lower

Actual:
14 ft.

LUST REG 2:
Region: 2
Facility Id: Not reported
Facility Status: Pollution Characterization
Case Number: 06S1E07C02f
How Discovered: Not reported
Leak Cause: Not reported
Leak Source: Not reported
Date Leak Confirmed: Not reported
Oversight Program: LUST
Prelim. Site Assesment Wokplan Submitted: Not reported
Preliminary Site Assesment Began: 3/25/1994
Pollution Characterization Began: 8/16/1996
Pollution Remediation Plan Submitted: Not reported
Date Remediation Action Underway: Not reported
Date Post Remedial Action Monitoring Began: Not reported

CA FID UST:
Facility ID: 43008604
Regulated By: UTNKA
Regulated ID: 00048816
Cortese Code: Not reported
SIC Code: Not reported
Facility Phone: 4082629919
Mail To: Not reported
Mailing Address: 130 WINSOR ST
Mailing Address 2: Not reported
Mailing City,St,Zip: MILPITAS 95035
Contact: Not reported
Contact Phone: Not reported
DUNs Number: Not reported
NPDES Number: Not reported
EPA ID: Not reported
Comments: Not reported
Status: Active

HIST LUST SANTA CLARA:
Region: SANTA CLARA
Region Code: 2
SCVWD ID: 06S1E07C02
Oversite Agency: SCCDEH
Date Listed: 1994-07-27 00:00:00
Closed Date: Not reported

SWEEPS UST:
Status: Not reported

MILPITAS TRANSMISSION (Continued) **S101625205**

Comp Number:	48816
Number:	Not reported
Board Of Equalization:	44-026386
Ref Date:	Not reported
Act Date:	Not reported
Created Date:	Not reported
Tank Status:	Not reported
Owner Tank Id:	Not reported
Swrcb Tank Id:	43-011-048816-000001
Actv Date:	Not reported
Capacity:	550
Tank Use:	OIL
Stg:	WASTE
Content:	WASTE OIL
Number Of Tanks:	1

G23 **SHELL (FORMER)** **LUST** **S107996880**
West **45 MAIN ST** **N/A**
1/4-1/2 **MILPITAS, CA**
0.337 mi.
1779 ft. **Site 1 of 2 in cluster G**

Relative:
Lower

Actual:
16 ft.

LUST SANTA CLARA:

Region:	SANTA CLARA
SCVWD ID:	06S2W30J01f
Date Closed:	08/27/1992

G24 **BEACON** **HIST CORTESE** **S104162712**
West **10 MAIN** **N/A**
1/4-1/2 **MILPITAS, CA 95035**
0.343 mi.
1809 ft. **Site 2 of 2 in cluster G**

Relative:
Lower

Actual:
16 ft.

CORTESE:

Region:	CORTESE
Facility County Code:	43
Reg By:	LTNKA
Reg Id:	43-0155

H25 **AKASHIC MEMORIES CORP., MILPITAS** **CHMIRS** **S100274820**
SSE **304 TURQUOISE STREET** **ENVIROSTOR** **N/A**
1/4-1/2 **MILPITAS, CA 95035**
0.359 mi.
1896 ft. **Site 1 of 2 in cluster H**

Relative:
Higher

Actual:
24 ft.

CHMIRS:

OES Incident Number:	8904979
OES notification:	Not reported
OES Date:	Not reported
OES Time:	Not reported
Incident Date:	21-FEB-89
Date Completed:	**21-FEB-89**
Property Use:	600
Agency Id Number:	43030
Agency Incident Number:	89-3779F

AKASHIC MEMORIES CORP., MILPITAS (Continued) **S100274820**

Time Notified:	1546
Time Completed:	1613
Surrounding Area:	946
Estimated Temperature:	60
Property Management:	P
Special Studies 1:	Not reported
Special Studies 2:	Not reported
Special Studies 3:	Not reported
Special Studies 4:	Not reported
Special Studies 5:	Not reported
Special Studies 6:	Not reported
More Than Two Substances Involved?:	N
Resp Agncy Personel # Of Decontaminated:	0
Responding Agency Personel # Of Injuries:	0
Responding Agency Personel # Of Fatalities:	0
Others Number Of Decontaminated:	0
Others Number Of Injuries:	0
Others Number Of Fatalities:	0
Vehicle Make/year:	Not reported
Vehicle License Number:	Not reported
Vehicle State:	Not reported
Vehicle Id Number:	Not reported
CA/DOT/PUC/ICC Number:	Not reported
Company Name:	Not reported
Reporting Officer Name/ID:	J M FURMAY C11
Report Date:	21-FEB-89
Comments:	Not reported
Facility Telephone:	408 945-5786
Waterway Involved:	Not reported
Waterway:	Not reported
Spill Site:	Not reported
Cleanup By:	Not reported
Containment:	Not reported
What Happened:	Not reported
Type:	Not reported
Measure:	Not reported
Other:	Not reported
Date/Time:	Not reported
Year:	88-92
Agency:	Not reported
Incident Date:	Not reported
Admin Agency:	Not reported
Amount:	Not reported
Contained:	Not reported
Site Type:	Not reported
E Date:	04-MAY-90
Substance:	Not reported
Quantity Released:	Not reported
BBLS:	Not reported
Cups:	Not reported
CUFT:	Not reported
Gallons:	Not reported
Grams:	Not reported
Pounds:	Not reported
Liters:	Not reported
Ounces:	Not reported
Pints:	Not reported

AKASHIC MEMORIES CORP., MILPITAS (Continued) **S100274820**

Quarts:	Not reported
Sheen:	Not reported
Tons:	Not reported
Unknown:	Not reported
Evacuations:	Not reported
Number of Injuries:	Not reported
Number of Fatalities:	Not reported
Description:	Not reported

ENVIROSTOR:

Site Type:	Tiered Permit
Site Type Detailed:	Tiered Permit
Acres:	Not reported
NPL:	NO
Regulatory Agencies:	NONE SPECIFIED
Lead Agency:	NONE SPECIFIED
Program Manager:	Not reported
Supervisor:	Not reported
Division Branch:	Cleanup Berkeley
Facility ID:	71002324
Site Code:	Not reported
Assembly:	20
Senate:	10
Special Program:	Not reported
Status:	Inactive - Needs Evaluation
Status Date:	Not reported
Restricted Use:	NO
Site Mgmt. Req.:	NONE SPECIFIED
Funding:	Not reported
Latitude:	37.42583
Longitude:	-121.8987
APN:	NONE SPECIFIED
Past Use:	NONE SPECIFIED
Potential COC:	NONE SPECIFIED
Confirmed COC:	NONE SPECIFIED
Potential Description:	NONE SPECIFIED
Alias Name:	CAD013133202
Alias Type:	EPA Identification Number
Alias Name:	71002324
Alias Type:	Envirostor ID Number

Completed Info:

Completed Area Name:	Not reported
Completed Sub Area Name:	Not reported
Completed Document Type:	Not reported
Completed Date:	Not reported
Comments:	Not reported

Future Area Name:	Not reported
Future Sub Area Name:	Not reported
Future Document Type:	Not reported
Future Due Date:	Not reported
Schedule Area Name:	Not reported
Schedule Sub Area Name:	Not reported
Schedule Document Type:	Not reported
Schedule Due Date:	Not reported
Schedule Revised Date:	Not reported

H26 SEAGATE TECH INC **NPDES** **S100276228**
SSE 311 TURQUOISE ST **CHMIRS** **N/A**
1/4-1/2 MILPITAS, CA 95035 **EMI**
0.360 mi. **ENVIROSTOR**
1898 ft. **Site 2 of 2 in cluster H**

Relative:
Higher

Actual:
24 ft.

NPDES:

Npdes Number:	CAS000001
Facility Status:	Terminated
Agency Id:	Not reported
Region:	2
Regulatory Measure Id:	184097
Order No:	97-03-DWQ
Regulatory Measure Type:	Enrollee
Place Id:	Not reported
WDID:	2 43I012769
Program Type:	Industrial
Adoption Date Of Regulatory Measure:	Not reported
Effective Date Of Regulatory Measure:	12/27/1996
Expiration Date Of Regulatory Measure:	Not reported
Termination Date Of Regulatory Measure:	03/07/2011
Discharge Name:	Seagate Technology LLC
Discharge Address:	47010 Kato Rd
Discharge City:	Fremont
Discharge State:	California
Discharge Zip:	94538

CHMIRS:

OES Incident Number:	9014528
OES notification:	Not reported
OES Date:	Not reported
OES Time:	Not reported
Incident Date:	21-DEC-90
Date Completed:	**21-DEC-90**
Property Use:	762
Agency Id Number:	43030
Agency Incident Number:	90-26803F
Time Notified:	1730
Time Completed:	1924
Surrounding Area:	700
Estimated Temperature:	30
Property Management:	P
Special Studies 1:	Not reported
Special Studies 2:	Not reported
Special Studies 3:	Not reported
Special Studies 4:	Not reported
Special Studies 5:	Not reported
Special Studies 6:	Not reported
More Than Two Substances Involved?:	N
Resp Agncy Personel # Of Decontaminated:	0
Responding Agency Personel # Of Injuries:	0
Responding Agency Personel # Of Fatalities:	0
Others Number Of Decontaminated:	0
Others Number Of Injuries:	0
Others Number Of Fatalities:	0
Vehicle Make/year:	Not reported
Vehicle License Number:	Not reported
Vehicle State:	Not reported
Vehicle Id Number:	Not reported

SEAGATE TECH INC (Continued) **S100276228**

CA/DOT/PUC/ICC Number:	Not reported
Company Name:	Not reported
Reporting Officer Name/ID:	LT. MICHAEL LOPEZ C15
Report Date:	21-DEC-90
Comments:	N
Facility Telephone:	408 942-2388
Waterway Involved:	Not reported
Waterway:	Not reported
Spill Site:	Not reported
Cleanup By:	Not reported
Containment:	Not reported
What Happened:	Not reported
Type:	Not reported
Measure:	Not reported
Other:	Not reported
Date/Time:	Not reported
Year:	88-92
Agency:	Not reported
Incident Date:	Not reported
Admin Agency:	Not reported
Amount:	Not reported
Contained:	Not reported
Site Type:	Not reported
E Date:	16-APR-92
Substance:	Not reported
Quantity Released:	Not reported
BBLS:	Not reported
Cups:	Not reported
CUFT:	Not reported
Gallons:	Not reported
Grams:	Not reported
Pounds:	Not reported
Liters:	Not reported
Ounces:	Not reported
Pints:	Not reported
Quarts:	Not reported
Sheen:	Not reported
Tons:	Not reported
Unknown:	Not reported
Evacuations:	Not reported
Number of Injuries:	Not reported
Number of Fatalities:	Not reported
Description:	Not reported

EMI:

Year:	1990
County Code:	43
Air Basin:	SF
Facility ID:	5392
Air District Name:	BA
SIC Code:	3695
Air District Name:	BAY AREA AQMD
Community Health Air Pollution Info System:	Not reported
Consolidated Emission Reporting Rule:	Not reported
Total Organic Hydrocarbon Gases Tons/Yr:	14
Reactive Organic Gases Tons/Yr:	6
Carbon Monoxide Emissions Tons/Yr:	0

SEAGATE TECH INC (Continued) **S100276228**

NOX - Oxides of Nitrogen Tons/Yr:	0
SOX - Oxides of Sulphur Tons/Yr:	0
Particulate Matter Tons/Yr:	0
Part. Matter 10 Micrometers & Smllr Tons/Yr:	0

Year:	1995
County Code:	43
Air Basin:	SF
Facility ID:	5392
Air District Name:	BA
SIC Code:	8731
Air District Name:	BAY AREA AQMD
Community Health Air Pollution Info System:	Not reported
Consolidated Emission Reporting Rule:	Not reported
Total Organic Hydrocarbon Gases Tons/Yr:	19
Reactive Organic Gases Tons/Yr:	12
Carbon Monoxide Emissions Tons/Yr:	0
NOX - Oxides of Nitrogen Tons/Yr:	0
SOX - Oxides of Sulphur Tons/Yr:	0
Particulate Matter Tons/Yr:	0
Part. Matter 10 Micrometers & Smllr Tons/Yr:	0

Year:	1996
County Code:	43
Air Basin:	SF
Facility ID:	10978
Air District Name:	BA
SIC Code:	3695
Air District Name:	BAY AREA AQMD
Community Health Air Pollution Info System:	Not reported
Consolidated Emission Reporting Rule:	Not reported
Total Organic Hydrocarbon Gases Tons/Yr:	33
Reactive Organic Gases Tons/Yr:	22
Carbon Monoxide Emissions Tons/Yr:	0
NOX - Oxides of Nitrogen Tons/Yr:	0
SOX - Oxides of Sulphur Tons/Yr:	0
Particulate Matter Tons/Yr:	0
Part. Matter 10 Micrometers & Smllr Tons/Yr:	0

Year:	1997
County Code:	43
Air Basin:	SF
Facility ID:	10978
Air District Name:	BA
SIC Code:	3695
Air District Name:	BAY AREA AQMD
Community Health Air Pollution Info System:	Not reported
Consolidated Emission Reporting Rule:	Not reported
Total Organic Hydrocarbon Gases Tons/Yr:	34
Reactive Organic Gases Tons/Yr:	20
Carbon Monoxide Emissions Tons/Yr:	0
NOX - Oxides of Nitrogen Tons/Yr:	0
SOX - Oxides of Sulphur Tons/Yr:	0
Particulate Matter Tons/Yr:	0
Part. Matter 10 Micrometers & Smllr Tons/Yr:	0

Year:	1998

SEAGATE TECH INC (Continued) **S100276228**

County Code:	43
Air Basin:	SF
Facility ID:	10978
Air District Name:	BA
SIC Code:	3695
Air District Name:	BAY AREA AQMD
Community Health Air Pollution Info System:	Not reported
Consolidated Emission Reporting Rule:	Not reported
Total Organic Hydrocarbon Gases Tons/Yr:	18
Reactive Organic Gases Tons/Yr:	11
Carbon Monoxide Emissions Tons/Yr:	0
NOX - Oxides of Nitrogen Tons/Yr:	0
SOX - Oxides of Sulphur Tons/Yr:	0
Particulate Matter Tons/Yr:	0
Part. Matter 10 Micrometers & Smllr Tons/Yr:	0

Year:	1999
County Code:	43
Air Basin:	SF
Facility ID:	10978
Air District Name:	BA
SIC Code:	8731
Air District Name:	BAY AREA AQMD
Community Health Air Pollution Info System:	Not reported
Consolidated Emission Reporting Rule:	Not reported
Total Organic Hydrocarbon Gases Tons/Yr:	18
Reactive Organic Gases Tons/Yr:	15
Carbon Monoxide Emissions Tons/Yr:	0
NOX - Oxides of Nitrogen Tons/Yr:	0
SOX - Oxides of Sulphur Tons/Yr:	0
Particulate Matter Tons/Yr:	0
Part. Matter 10 Micrometers & Smllr Tons/Yr:	0

Year:	2000
County Code:	43
Air Basin:	SF
Facility ID:	10978
Air District Name:	BA
SIC Code:	8731
Air District Name:	BAY AREA AQMD
Community Health Air Pollution Info System:	Not reported
Consolidated Emission Reporting Rule:	Not reported
Total Organic Hydrocarbon Gases Tons/Yr:	18
Reactive Organic Gases Tons/Yr:	15
Carbon Monoxide Emissions Tons/Yr:	0
NOX - Oxides of Nitrogen Tons/Yr:	0
SOX - Oxides of Sulphur Tons/Yr:	0
Particulate Matter Tons/Yr:	0
Part. Matter 10 Micrometers & Smllr Tons/Yr:	0

Year:	2001
County Code:	43
Air Basin:	SF
Facility ID:	10978
Air District Name:	BA
SIC Code:	8731
Air District Name:	BAY AREA AQMD

SEAGATE TECH INC (Continued) **S100276228**

Community Health Air Pollution Info System:	Y
Consolidated Emission Reporting Rule:	Not reported
Total Organic Hydrocarbon Gases Tons/Yr:	17
Reactive Organic Gases Tons/Yr:	14
Carbon Monoxide Emissions Tons/Yr:	0
NOX - Oxides of Nitrogen Tons/Yr:	0
SOX - Oxides of Sulphur Tons/Yr:	0
Particulate Matter Tons/Yr:	0
Part. Matter 10 Micrometers & Smllr Tons/Yr:	0

Year:	2002
County Code:	43
Air Basin:	SF
Facility ID:	10978
Air District Name:	BA
SIC Code:	3695
Air District Name:	BAY AREA AQMD
Community Health Air Pollution Info System:	Not reported
Consolidated Emission Reporting Rule:	Not reported
Total Organic Hydrocarbon Gases Tons/Yr:	17
Reactive Organic Gases Tons/Yr:	14
Carbon Monoxide Emissions Tons/Yr:	0
NOX - Oxides of Nitrogen Tons/Yr:	0
SOX - Oxides of Sulphur Tons/Yr:	0
Particulate Matter Tons/Yr:	0
Part. Matter 10 Micrometers & Smllr Tons/Yr:	0

Year:	2003
County Code:	43
Air Basin:	SF
Facility ID:	10978
Air District Name:	BA
SIC Code:	3695
Air District Name:	BAY AREA AQMD
Community Health Air Pollution Info System:	Not reported
Consolidated Emission Reporting Rule:	Not reported
Total Organic Hydrocarbon Gases Tons/Yr:	17
Reactive Organic Gases Tons/Yr:	13
Carbon Monoxide Emissions Tons/Yr:	0
NOX - Oxides of Nitrogen Tons/Yr:	0
SOX - Oxides of Sulphur Tons/Yr:	0
Particulate Matter Tons/Yr:	0
Part. Matter 10 Micrometers & Smllr Tons/Yr:	0

Year:	2004
County Code:	43
Air Basin:	SF
Facility ID:	10978
Air District Name:	BA
SIC Code:	3695
Air District Name:	BAY AREA AQMD
Community Health Air Pollution Info System:	Not reported
Consolidated Emission Reporting Rule:	Not reported
Total Organic Hydrocarbon Gases Tons/Yr:	15.637
Reactive Organic Gases Tons/Yr:	12.310248
Carbon Monoxide Emissions Tons/Yr:	0
NOX - Oxides of Nitrogen Tons/Yr:	0

SEAGATE TECH INC (Continued) **S100276228**

SOX - Oxides of Sulphur Tons/Yr:	0
Particulate Matter Tons/Yr:	0
Part. Matter 10 Micrometers & Smllr Tons/Yr:	0

Year:	2005
County Code:	43
Air Basin:	SF
Facility ID:	10978
Air District Name:	BA
SIC Code:	3695
Air District Name:	BAY AREA AQMD
Community Health Air Pollution Info System:	Not reported
Consolidated Emission Reporting Rule:	Not reported
Total Organic Hydrocarbon Gases Tons/Yr:	15.365
Reactive Organic Gases Tons/Yr:	12.1971276
Carbon Monoxide Emissions Tons/Yr:	.688
NOX - Oxides of Nitrogen Tons/Yr:	.017
SOX - Oxides of Sulphur Tons/Yr:	0
Particulate Matter Tons/Yr:	.001
Part. Matter 10 Micrometers & Smllr Tons/Yr:	.000994

Year:	2006
County Code:	43
Air Basin:	SF
Facility ID:	10978
Air District Name:	BA
SIC Code:	3695
Air District Name:	BAY AREA AQMD
Community Health Air Pollution Info System:	Not reported
Consolidated Emission Reporting Rule:	Not reported
Total Organic Hydrocarbon Gases Tons/Yr:	21.61
Reactive Organic Gases Tons/Yr:	18.4206396
Carbon Monoxide Emissions Tons/Yr:	.688
NOX - Oxides of Nitrogen Tons/Yr:	.017
SOX - Oxides of Sulphur Tons/Yr:	0
Particulate Matter Tons/Yr:	.001
Part. Matter 10 Micrometers & Smllr Tons/Yr:	.000994

Year:	2007
County Code:	43
Air Basin:	SF
Facility ID:	10978
Air District Name:	BA
SIC Code:	3695
Air District Name:	BAY AREA AQMD
Community Health Air Pollution Info System:	Not reported
Consolidated Emission Reporting Rule:	Not reported
Total Organic Hydrocarbon Gases Tons/Yr:	21.61
Reactive Organic Gases Tons/Yr:	18.4206396
Carbon Monoxide Emissions Tons/Yr:	.688
NOX - Oxides of Nitrogen Tons/Yr:	.017
SOX - Oxides of Sulphur Tons/Yr:	0
Particulate Matter Tons/Yr:	.001
Part. Matter 10 Micrometers & Smllr Tons/Yr:	.000994

Year:	2007
County Code:	43

SEAGATE TECH INC (Continued) **S100276228**

Air Basin:	SF
Facility ID:	10978
Air District Name:	BA
SIC Code:	3695
Air District Name:	BAY AREA AQMD
Community Health Air Pollution Info System:	Not reported
Consolidated Emission Reporting Rule:	Not reported
Total Organic Hydrocarbon Gases Tons/Yr:	21.61
Reactive Organic Gases Tons/Yr:	18.4206396
Carbon Monoxide Emissions Tons/Yr:	.688
NOX - Oxides of Nitrogen Tons/Yr:	.017
SOX - Oxides of Sulphur Tons/Yr:	0
Particulate Matter Tons/Yr:	.001
Part. Matter 10 Micrometers & Smllr Tons/Yr:	.000994

ENVIROSTOR:

Site Type:	Tiered Permit
Site Type Detailed:	Tiered Permit
Acres:	Not reported
NPL:	NO
Regulatory Agencies:	NONE SPECIFIED
Lead Agency:	NONE SPECIFIED
Program Manager:	Not reported
Supervisor:	Not reported
Division Branch:	Cleanup Berkeley
Facility ID:	71003026
Site Code:	Not reported
Assembly:	20
Senate:	10
Special Program:	Not reported
Status:	Inactive - Needs Evaluation
Status Date:	Not reported
Restricted Use:	NO
Site Mgmt. Req.:	NONE SPECIFIED
Funding:	Not reported
Latitude:	37.42694
Longitude:	-121.8979
APN:	NONE SPECIFIED
Past Use:	NONE SPECIFIED
Potential COC:	NONE SPECIFIED
Confirmed COC:	NONE SPECIFIED
Potential Description:	NONE SPECIFIED
Alias Name:	CAD982408999
Alias Type:	EPA Identification Number
Alias Name:	71003026
Alias Type:	Envirostor ID Number

Completed Info:

Completed Area Name:	Not reported
Completed Sub Area Name:	Not reported
Completed Document Type:	Not reported
Completed Date:	Not reported
Comments:	Not reported
Future Area Name:	Not reported
Future Sub Area Name:	Not reported
Future Document Type:	Not reported

SEAGATE TECH INC (Continued) **S100276228**

Future Due Date:	Not reported
Schedule Area Name:	Not reported
Schedule Sub Area Name:	Not reported
Schedule Document Type:	Not reported
Schedule Due Date:	Not reported
Schedule Revised Date:	Not reported

27
East
1/4-1/2
0.361 mi.
1904 ft.

Relative:
Higher

Actual:
27 ft.

DEVCON CONSTRUCTION, INC.
555 LOS COCHES ST
MILPITAS, CA 95035

LUST **U001601453**
HIST LUST **N/A**
UST
HIST UST
SWEEPS UST
HAZNET

LUST:

Region:	STATE
Global Id:	T0608501634
Latitude:	37.4315
Longitude:	-121.8944
Case Type:	LUST Cleanup Site
Status:	Completed - Case Closed
Status Date:	10/18/2001
Lead Agency:	SANTA CLARA COUNTY LOP
Case Worker:	UST
Local Agency:	SANTA CLARA COUNTY LOP
RB Case Number:	Not reported
LOC Case Number:	Not reported
File Location:	Stored electronically as an E-file
Potential Media Affect:	Other Groundwater (uses other than drinking water)
Potential Contaminants of Concern:	Gasoline
Site History:	Not reported

Click here to access the California GeoTracker records for this facility:

LUST:

Global Id:	T0608501634
Contact Type:	Local Agency Caseworker
Contact Name:	UST CASE WORKER
Organization Name:	SANTA CLARA COUNTY LOP
Address:	1555 Berger Drive, Suite 300
City:	SAN JOSE
Email:	Not reported
Phone Number:	4082996930

Global Id:	T0608501634
Contact Type:	Regional Board Caseworker
Contact Name:	ZSC
Organization Name:	SAN FRANCISCO BAY RWQCB (REGION 2)
Address:	1515 CLAY STREET, SUITE 1400
City:	OAKLAND
Email:	Not reported
Phone Number:	Not reported

LUST:

Global Id:	T0608501634
Action Type:	ENFORCEMENT
Date:	07/12/1994
Action:	Notice of Responsibility - #39211

DEVCON CONSTRUCTION, INC. (Continued) **U001601453**

Global Id: T0608501634
Action Type: ENFORCEMENT
Date: 01/16/2001
Action: Staff Letter - #34984

Global Id: T0608501634
Action Type: ENFORCEMENT
Date: 07/06/2000
Action: Staff Letter - #34982

Global Id: T0608501634
Action Type: REMEDIATION
Date: 01/01/1950
Action: Excavate and Dispose

Global Id: T0608501634
Action Type: ENFORCEMENT
Date: 01/11/2000
Action: Staff Letter - #34978

Global Id: T0608501634
Action Type: ENFORCEMENT
Date: 05/21/1999
Action: Staff Letter - #34976

Global Id: T0608501634
Action Type: Other
Date: 01/01/1950
Action: Leak Reported

Global Id: T0608501634
Action Type: RESPONSE
Date: 02/14/2000
Action: Soil and Water Investigation Workplan

Global Id: T0608501634
Action Type: RESPONSE
Date: 04/15/2001
Action: Monitoring Report - Quarterly

Global Id: T0608501634
Action Type: RESPONSE
Date: 07/15/2001
Action: Monitoring Report - Quarterly

Global Id: T0608501634
Action Type: RESPONSE
Date: 08/08/2000
Action: Soil and Water Investigation Workplan

Global Id: T0608501634
Action Type: RESPONSE
Date: 06/30/1999
Action: Other Report / Document

DEVCON CONSTRUCTION, INC. (Continued) **U001601453**

LUST REG 2:

Region:	2
Facility Id:	Not reported
Facility Status:	Case Closed
Case Number:	06S1E08D02f
How Discovered:	Not reported
Leak Cause:	Not reported
Leak Source:	Not reported
Date Leak Confirmed:	Not reported
Oversight Program:	LUST
Prelim. Site Assesment Wokplan Submitted:	Not reported
Preliminary Site Assesment Began:	8/9/1993
Pollution Characterization Began:	5/21/1999
Pollution Remediation Plan Submitted:	Not reported
Date Remediation Action Underway:	Not reported
Date Post Remedial Action Monitoring Began:	Not reported

LUST SANTA CLARA:

Region:	SANTA CLARA
SCVWD ID:	06S1E08D02f
Date Closed:	10/18/2001

HIST LUST SANTA CLARA:

Region:	SANTA CLARA
Region Code:	2
SCVWD ID:	06S1E08D02
Oversite Agency:	SCVWD
Date Listed:	1993-08-27 00:00:00
Closed Date:	2001-10-18 00:00:00

UST:

Facility ID:	10506
Latitude:	37.43158
Longitude:	-121.89445

HIST UST:

Region:	STATE
Facility ID:	00000012706
Facility Type:	Other
Other Type:	CONSTRUCTION CO.
Total Tanks:	0003
Contact Name:	Not reported
Telephone:	4089428200
Owner Name:	DEVCON CONSTRUCTION, INC.
Owner Address:	555 LOS COCHES STREET
Owner City,St,Zip:	MILPITAS, CA 95035
Tank Num:	001
Container Num:	T-1
Year Installed:	1982
Tank Capacity:	00005000
Tank Used for:	PRODUCT
Type of Fuel:	UNLEADED
Tank Construction:	1/4 inches
Leak Detection:	Pressure Test

DEVCON CONSTRUCTION, INC. (Continued) **U001601453**

Tank Num: 002
Container Num: T-2
Year Installed: 1982
Tank Capacity: 00005000
Tank Used for: PRODUCT
Type of Fuel: REGULAR
Tank Construction: 1/4 inches
Leak Detection: Pressure Test

Tank Num: 003
Container Num: T-3
Year Installed: 1982
Tank Capacity: 00001000
Tank Used for: PRODUCT
Type of Fuel: DIESEL
Tank Construction: 16 gauge
Leak Detection: Pressure Test

SWEEPS UST:
Status: A
Comp Number: 12706
Number: 9
Board Of Equalization: 44-026366
Ref Date: 07-01-85
Act Date: Not reported
Created Date: 02-29-88
Tank Status: A
Owner Tank Id: T-1
Swrcb Tank Id: 43-011-012706-000001
Actv Date: 09-01-93
Capacity: 5000
Tank Use: M.V.FUEL
Stg: P
Content: REG UNLEADED
Number Of Tanks: 2

Status: A
Comp Number: 12706
Number: 9
Board Of Equalization: 44-026366
Ref Date: 07-01-85
Act Date: Not reported
Created Date: 02-29-88
Tank Status: A
Owner Tank Id: T-2
Swrcb Tank Id: 43-011-012706-000002
Actv Date: 11-05-93
Capacity: 1000
Tank Use: M.V.FUEL
Stg: P
Content: DIESEL
Number Of Tanks: Not reported

Status: Not reported
Comp Number: 12706
Number: Not reported
Board Of Equalization: 44-026366

DEVCON CONSTRUCTION, INC. (Continued) **U001601453**

Ref Date:	Not reported
Act Date:	Not reported
Created Date:	Not reported
Tank Status:	Not reported
Owner Tank Id:	Not reported
Swrcb Tank Id:	43-011-012706-000003
Actv Date:	Not reported
Capacity:	1000
Tank Use:	M.V. FUEL
Stg:	PRODUCT
Content:	DIESEL
Number Of Tanks:	1

HAZNET:

Year:	2002
Gepaid:	CAL000029575
Contact:	KEN PETERSEN
Telephone:	4089428200
Mailing Name:	Not reported
Mailing Address:	555 LOS COCHES ST
Mailing City,St,Zip:	MILPITAS, CA 950355423
Gen County:	Santa Clara
TSD EPA ID:	Not reported
TSD County:	Santa Clara
Waste Category:	Unspecified oil-containing waste
Disposal Method:	R01
Tons:	1.26
Facility County:	Not reported

Year:	2002
Gepaid:	CAL000029575
Contact:	KEN PETERSEN
Telephone:	4089428200
Mailing Name:	Not reported
Mailing Address:	555 LOS COCHES ST
Mailing City,St,Zip:	MILPITAS, CA 950355423
Gen County:	Santa Clara
TSD EPA ID:	Not reported
TSD County:	Contra Costa
Waste Category:	Unspecified solvent mixture
Disposal Method:	H01
Tons:	0.25
Facility County:	Not reported

Year:	2000
Gepaid:	CAL000029575
Contact:	DEVCON CONST INC
Telephone:	4089428200
Mailing Name:	Not reported
Mailing Address:	555 LOS COCHES ST
Mailing City,St,Zip:	MILPITAS, CA 950355423
Gen County:	Santa Clara
TSD EPA ID:	CAD009466392
TSD County:	7
Waste Category:	Not reported
Disposal Method:	D99
Tons:	.0000

DEVCON CONSTRUCTION, INC. (Continued) **U001601453**

Facility County: Santa Clara

Year: 2000
Gepaid: CAL000029575
Contact: DEVCON CONST INC
Telephone: 4089428200
Mailing Name: Not reported
Mailing Address: 555 LOS COCHES ST
Mailing City,St,Zip: MILPITAS, CA 950355423
Gen County: Santa Clara
TSD EPA ID: CAD009466392
TSD County: 7
Waste Category: Other empty containers 30 gallons or more
Disposal Method: D99
Tons: 1.5000
Facility County: Santa Clara

Year: 1999
Gepaid: CAL000029575
Contact: DEVCON CONST INC
Telephone: 4089428200
Mailing Name: Not reported
Mailing Address: 555 LOS COCHES ST
Mailing City,St,Zip: MILPITAS, CA 950355423
Gen County: Santa Clara
TSD EPA ID: CAD059494310
TSD County: Santa Clara
Waste Category: Unspecified organic liquid mixture
Disposal Method: H01
Tons: 0.4587
Facility County: Santa Clara

Click this hyperlink while viewing on your computer to access
7 additional CA_HAZNET: record(s) in the EDR Site Report.

I28 **OLD CORPORATION YARD** **LUST** **S101594411**
WNW **116 N MAIN ST** **CA FID UST** **N/A**
1/4-1/2 **MILPITAS, CA 95035** **HIST LUST**
0.362 mi. **SWEEPS UST**
1911 ft. **Site 1 of 2 in cluster I**

Relative:
Lower

Actual:
15 ft.

LUST REG 2:
Region: 2
Facility Id: Not reported
Facility Status: Case Closed
Case Number: 06S1E06P01f
How Discovered: Not reported
Leak Cause: Not reported
Leak Source: Not reported
Date Leak Confirmed: Not reported
Oversight Program: LUST
Prelim. Site Assesment Wokplan Submitted: Not reported
Preliminary Site Assesment Began: 12/27/1990
Pollution Characterization Began: 12/27/1990
Pollution Remediation Plan Submitted: Not reported
Date Remediation Action Underway: Not reported
Date Post Remedial Action Monitoring Began: Not reported

OLD CORPORATION YARD (Continued) **S101594411**

CA FID UST:

Facility ID:	43000549
Regulated By:	UTNKA
Regulated ID:	00058170
Cortese Code:	Not reported
SIC Code:	Not reported
Facility Phone:	Not reported
Mail To:	Not reported
Mailing Address:	455 E CALAVERAS
Mailing Address 2:	Not reported
Mailing City,St,Zip:	MILPITAS 95035
Contact:	Not reported
Contact Phone:	Not reported
DUNs Number:	Not reported
NPDES Number:	Not reported
EPA ID:	Not reported
Comments:	Not reported
Status:	Active

HIST LUST SANTA CLARA:

Region:	SANTA CLARA
Region Code:	2
SCVWD ID:	06S1E06P01
Oversite Agency:	SCVWD
Date Listed:	1990-10-23 00:00:00
Closed Date:	2001-04-11 00:00:00

SWEEPS UST:

Status:	Not reported
Comp Number:	58170
Number:	Not reported
Board Of Equalization:	44-026395
Ref Date:	Not reported
Act Date:	Not reported
Created Date:	Not reported
Tank Status:	Not reported
Owner Tank Id:	Not reported
Swrcb Tank Id:	43-011-058170-000001
Actv Date:	Not reported
Capacity:	250
Tank Use:	M.V. FUEL
Stg:	PRODUCT
Content:	REG UNLEADED
Number Of Tanks:	1

I29 **CITY CORP. YARD** **LUST** **U001601448**
WNW **116 N MAIN ST** **HIST UST** **N/A**
1/4-1/2 **MILPITAS, CA 95035**
0.362 mi.
1911 ft. **Site 2 of 2 in cluster I**

Relative:
Lower

Actual:
15 ft.

LUST:

Region:	STATE
Global Id:	T0608500416
Latitude:	37.4325113903071
Longitude:	-121.907258033752

CITY CORP. YARD (Continued) **U001601448**

Case Type:	LUST Cleanup Site
Status:	Completed - Case Closed
Status Date:	04/11/2001
Lead Agency:	SANTA CLARA COUNTY LOP
Case Worker:	UST
Local Agency:	SANTA CLARA COUNTY LOP
RB Case Number:	Not reported
LOC Case Number:	Not reported
File Location:	Stored electronically as an E-file
Potential Media Affect:	Other Groundwater (uses other than drinking water)
Potential Contaminants of Concern:	Gasoline
Site History:	Not reported

Click here to access the California GeoTracker records for this facility:

LUST:

Global Id:	T0608500416
Contact Type:	Local Agency Caseworker
Contact Name:	UST CASE WORKER
Organization Name:	SANTA CLARA COUNTY LOP
Address:	1555 Berger Drive, Suite 300
City:	SAN JOSE
Email:	Not reported
Phone Number:	4082996930

Global Id:	T0608500416
Contact Type:	Regional Board Caseworker
Contact Name:	ZSC
Organization Name:	SAN FRANCISCO BAY RWQCB (REGION 2)
Address:	1515 CLAY STREET, SUITE 1400
City:	OAKLAND
Email:	Not reported
Phone Number:	Not reported

LUST:

Global Id:	T0608500416
Action Type:	ENFORCEMENT
Date:	04/18/1991
Action:	Notice of Responsibility - #39195

Global Id:	T0608500416
Action Type:	ENFORCEMENT
Date:	09/16/2000
Action:	Staff Letter - #35037

Global Id:	T0608500416
Action Type:	ENFORCEMENT
Date:	08/30/1993
Action:	Staff Letter - #18090

Global Id:	T0608500416
Action Type:	Other
Date:	01/01/1950
Action:	Leak Reported

Global Id:	T0608500416
Action Type:	RESPONSE

CITY CORP. YARD (Continued) **U001601448**

Date:	03/25/1994
Action:	Other Report / Document
Global Id:	T0608500416
Action Type:	RESPONSE
Date:	10/31/2000
Action:	Monitoring Report - Quarterly
Global Id:	T0608500416
Action Type:	REMEDIATION
Date:	01/01/1950
Action:	Excavate and Dispose

LUST SANTA CLARA:

Region:	SANTA CLARA
SCVWD ID:	06S1E06P01f
Date Closed:	04/11/2001

HIST UST:

Region:	STATE
Facility ID:	00000058170
Facility Type:	Gas Station
Other Type:	Not reported
Total Tanks:	0001
Contact Name:	EDGAR LUPTON
Telephone:	4089422463
Owner Name:	CITY OF MILPITAS
Owner Address:	455 E. CALAVERAS BLVD.
Owner City,St,Zip:	MILPITAS, CA 95035
Tank Num:	001
Container Num:	7
Year Installed:	Not reported
Tank Capacity:	00000250
Tank Used for:	PRODUCT
Type of Fuel:	REGULAR
Tank Construction:	Not reported
Leak Detection:	None

30
WNW
1/4-1/2
0.365 mi.
1926 ft.

CHEVRON SERVICE STATION/BULK PLANT (FORMER) **ENVIROSTOR** **S108054462**
198 WINSOR AVENUE **N/A**
MILPITAS, CA 95035

Relative:
Lower

Actual:
14 ft.

ENVIROSTOR:

Site Type:	Evaluation
Site Type Detailed:	Evaluation
Acres:	.14
NPL:	NO
Regulatory Agencies:	SANTA CLARA COUNTY
Lead Agency:	SANTA CLARA COUNTY
Program Manager:	Not reported
Supervisor:	Referred - Not Assigned
Division Branch:	Cleanup Berkeley
Facility ID:	60000307

CHEVRON SERVICE STATION/BULK PLANT (FORMER) (Continued) **S108054462**

Site Code:	Not reported
Assembly:	20
Senate:	10
Special Program:	Not reported
Status:	Refer: 1248 Local Agency
Status Date:	05/24/2006
Restricted Use:	NO
Site Mgmt. Req.:	NONE SPECIFIED
Funding:	Responsible Party
Latitude:	37.43410
Longitude:	-121.9068
APN:	NONE SPECIFIED
Past Use:	FUEL - VEHICLE STORAGE/ REFUELING, FUEL TERMINALS
Potential COC:	30001, 30024, 30025, 3002502
Confirmed COC:	30024,30025,30001,3002502
Potential Description:	SOIL
Alias Name:	60000307
Alias Type:	Envirostor ID Number

Completed Info:

Completed Area Name:	PROJECT WIDE
Completed Sub Area Name:	Not reported
Completed Document Type:	* Discovery
Completed Date:	04/12/2006
Comments:	Not reported
Future Area Name:	Not reported
Future Sub Area Name:	Not reported
Future Document Type:	Not reported
Future Due Date:	Not reported
Schedule Area Name:	Not reported
Schedule Sub Area Name:	Not reported
Schedule Document Type:	Not reported
Schedule Due Date:	Not reported
Schedule Revised Date:	Not reported

J31 **COMMUNITY CENTER** **LUST** **U001601450**
WNW **160 N MAIN ST** **HIST UST** **N/A**
1/4-1/2 **MILPITAS, CA 95035**
0.380 mi.
2005 ft. **Site 1 of 4 in cluster J**

Relative:
Lower

Actual:
14 ft.

LUST:

Region:	STATE
Global Id:	T0608501232
Latitude:	37.4329032837617
Longitude:	-121.907300949097
Case Type:	LUST Cleanup Site
Status:	Completed - Case Closed
Status Date:	11/08/2001
Lead Agency:	SANTA CLARA COUNTY LOP
Case Worker:	UST
Local Agency:	SANTA CLARA COUNTY LOP
RB Case Number:	Not reported
LOC Case Number:	Not reported
File Location:	Stored electronically as an E-file
Potential Media Affect:	Other Groundwater (uses other than drinking water)
Potential Contaminants of Concern:	Gasoline

COMMUNITY CENTER (Continued) **U001601450**

Site History: Not reported

Click here to access the California GeoTracker records for this facility:

LUST:
Global Id: T0608501232
Contact Type: Regional Board Caseworker
Contact Name: ZSC
Organization Name: SAN FRANCISCO BAY RWQCB (REGION 2)
Address: 1515 CLAY STREET, SUITE 1400
City: OAKLAND
Email: Not reported
Phone Number: Not reported

Global Id: T0608501232
Contact Type: Local Agency Caseworker
Contact Name: UST CASE WORKER
Organization Name: SANTA CLARA COUNTY LOP
Address: 1555 Berger Drive, Suite 300
City: SAN JOSE
Email: Not reported
Phone Number: 4082996930

LUST:
Global Id: T0608501232
Action Type: ENFORCEMENT
Date: 10/31/1990
Action: Notice of Responsibility - #39196

Global Id: T0608501232
Action Type: ENFORCEMENT
Date: 05/31/1995
Action: Staff Letter - #35039

Global Id: T0608501232
Action Type: REMEDIATION
Date: 01/01/1950
Action: Excavate and Dispose

Global Id: T0608501232
Action Type: Other
Date: 01/01/1950
Action: Leak Reported

Global Id: T0608501232
Action Type: RESPONSE
Date: 01/15/1997
Action: Monitoring Report - Quarterly

Global Id: T0608501232
Action Type: RESPONSE
Date: 07/15/1995
Action: Monitoring Report - Quarterly

LUST SANTA CLARA:
Region: SANTA CLARA

COMMUNITY CENTER (Continued) **U001601450**

SCVWD ID: 06S1E06P02f
Date Closed: 11/08/2001

HIST UST:
Region: STATE
Facility ID: 00000058171
Facility Type: Other
Other Type: COMMUNITY CENTER
Total Tanks: 0001
Contact Name: EDGAR LUPTON
Telephone: 4089422463
Owner Name: CITY OF MILPITAS
Owner Address: 455 E. CALAVERAS BLVD.
Owner City,St,Zip: MILPITAS, CA 95035

Tank Num: 001
Container Num: 1
Year Installed: Not reported
Tank Capacity: 00000000
Tank Used for: WASTE
Type of Fuel: WASTE OIL
Tank Construction: Not reported
Leak Detection: None

J32 **CITY OF MILPITAS (REDEVELOPMENT AGENCY)** **LUST** **S101594438**
WNW **160 N MAIN ST** **CA FID UST** **N/A**
1/4-1/2 **MILPITAS, CA 95035** **HIST LUST**
0.380 mi. **SWEEPS UST**
2005 ft. **Site 2 of 4 in cluster J** **HAZNET**

Relative:
Lower

Actual:
14 ft.

LUST REG 2:
Region: 2
Facility Id: Not reported
Facility Status: Case Closed
Case Number: 06S1E06P02f
How Discovered: Not reported
Leak Cause: Not reported
Leak Source: Not reported
Date Leak Confirmed: Not reported
Oversight Program: LUST
Prelim. Site Assesment Wokplan Submitted: Not reported
Preliminary Site Assesment Began: 12/27/1990
Pollution Characterization Began: 12/27/1990
Pollution Remediation Plan Submitted: Not reported
Date Remediation Action Underway: Not reported
Date Post Remedial Action Monitoring Began: Not reported

CA FID UST:
Facility ID: 43000982
Regulated By: UTNKA
Regulated ID: 00058171
Cortese Code: Not reported
SIC Code: Not reported
Facility Phone: 4089422463
Mail To: Not reported
Mailing Address: 455 E CALAVERAS BLVD
Mailing Address 2: Not reported

CITY OF MILPITAS (REDEVELOPMENT AGENCY) (Continued) **S101594438**

Mailing City,St,Zip: MILPITAS 95035
Contact: Not reported
Contact Phone: Not reported
DUNs Number: Not reported
NPDES Number: Not reported
EPA ID: Not reported
Comments: Not reported
Status: Active

HIST LUST SANTA CLARA:
Region: SANTA CLARA
Region Code: 2
SCVWD ID: 06S1E06P02
Oversite Agency: SCVWD
Date Listed: 1990-10-23 00:00:00
Closed Date: 2001-11-08 00:00:00

SWEEPS UST:
Status: Not reported
Comp Number: 58171
Number: Not reported
Board Of Equalization: 44-026396
Ref Date: Not reported
Act Date: Not reported
Created Date: Not reported
Tank Status: Not reported
Owner Tank Id: Not reported
Swrcb Tank Id: 43-011-058171-000001
Actv Date: Not reported
Capacity: 1
Tank Use: OIL
Stg: WASTE
Content: WASTE OIL
Number Of Tanks: 1

HAZNET:
Year: 2008
Gepaid: CAC002632192
Contact: JORGE BERMUDEZ/ASSIST ENG
Telephone: 4085863404
Mailing Name: Not reported
Mailing Address: 455 E CALAVERAS BLVD
Mailing City,St,Zip: MILPITAS, CA 950355411
Gen County: Santa Clara
TSD EPA ID: CAD008252405
TSD County: Los Angeles
Waste Category: Other organic solids
Disposal Method: STORAGE, BULKING, AND/OR TRANSFER OFF SITE--NO TREATMENT/REOVERY (H010-H129) OR (H131-H135)
Tons: 0.075
Facility County: Santa Clara

Year: 2007
Gepaid: CAC002617249
Contact: JORGE BERMUDEZ/ASSIST ENG
Telephone: 4085863404

CITY OF MILPITAS (REDEVELOPMENT AGENCY) (Continued) **S101594438**

Mailing Name: Not reported
Mailing Address: 455 E CALAVERAS BLVD
Mailing City,St,Zip: MILPITAS, CA 950355411
Gen County: Santa Clara
TSD EPA ID: CAD982042475
TSD County: Solano
Waste Category: Asbestos containing waste
Disposal Method: LANDFILL OR SURFACE IMPOUNDMENT THAT WILL BE CLOSED AS LANDFILL(TO INCLUDE ON-SITE TREATMENT AND/OR STABILIZATION)
Tons: 0.8
Facility County: Santa Clara

J33
WNW
1/4-1/2
0.380 mi.
2005 ft.

OLD CORPORATION YARD **HIST CORTESE** **S102428015**
116 MAIN **N/A**
MILPITAS, CA 95053

Site 3 of 4 in cluster J

Relative:
Lower

Actual:
14 ft.

CORTESE:
Region: CORTESE
Facility County Code: 43
Reg By: LTNKA
Reg Id: 43-0361

J34
WNW
1/4-1/2
0.381 mi.
2009 ft.

MILPITAS SENIOR CENTER **HIST CORTESE** **S101303668**
160 MAIN **N/A**
MILPITAS, CA 95035

Site 4 of 4 in cluster J

Relative:
Lower

Actual:
14 ft.

CORTESE:
Region: CORTESE
Facility County Code: 43
Reg By: LTNKA
Reg Id: 43-1254

35
East
1/4-1/2
0.396 mi.
2091 ft.

CONTAINER CORP **HIST CORTESE** **S103639984**
201 HILLVIEW **HAZNET** **N/A**
MILPITAS, CA

Relative:
Higher

Actual:
29 ft.

CORTESE:
Region: CORTESE
Facility County Code: 43
Reg By: LTNKA
Reg Id: 43-0407

HAZNET:
Year: 2000
Gepaid: CAD000629873
Contact: JEFFERSON SMURFIT CORPORATION
Telephone: 3147461100
Mailing Name: Not reported

CONTAINER CORP (Continued) **S103639984**

Mailing Address: PO BOX 66820
Mailing City,St,Zip: ST LOUIS, MO 631660000
Gen County: Santa Clara
TSD EPA ID: CAL000161743
TSD County: Santa Clara
Waste Category: Contaminated soil from site clean-up
Disposal Method: H01
Tons: 1.5000
Facility County: Santa Clara

Year: 2000
Gepaid: CAD000629873
Contact: JEFFERSON SMURFIT CORPORATION
Telephone: 3147461100
Mailing Name: Not reported
Mailing Address: PO BOX 66820
Mailing City,St,Zip: ST LOUIS, MO 631660000
Gen County: Santa Clara
TSD EPA ID: CAL000161743
TSD County: Santa Clara
Waste Category: Unspecified oil-containing waste
Disposal Method: H01
Tons: 2.2000
Facility County: Santa Clara

Year: 1999
Gepaid: CAD000629873
Contact: JEFFERSON SMURFIT CORPORATION
Telephone: 3147461100
Mailing Name: Not reported
Mailing Address: PO BOX 66820
Mailing City,St,Zip: ST LOUIS, MO 631660000
Gen County: Santa Clara
TSD EPA ID: CAL000161743
TSD County: Santa Clara
Waste Category: Other organic solids
Disposal Method: H01
Tons: 0.4
Facility County: Santa Clara

Year: 1999
Gepaid: CAD000629873
Contact: JEFFERSON SMURFIT CORPORATION
Telephone: 3147461100
Mailing Name: Not reported
Mailing Address: PO BOX 66820
Mailing City,St,Zip: ST LOUIS, MO 631660000
Gen County: Santa Clara
TSD EPA ID: CAD028409019
TSD County: Los Angeles
Waste Category: Other organic solids
Disposal Method: H01
Tons: 2.107
Facility County: Santa Clara

Year: 1998
Gepaid: CAD000629873

CONTAINER CORP (Continued) **S103639984**

Contact:	JEFFERSON SMURFIT CORPORATION
Telephone:	3147461100
Mailing Name:	Not reported
Mailing Address:	PO BOX 66820
Mailing City,St,Zip:	ST LOUIS, MO 631660000
Gen County:	Santa Clara
TSD EPA ID:	CAL000161743
TSD County:	Santa Clara
Waste Category:	Unspecified oil-containing waste
Disposal Method:	H01
Tons:	1.7293
Facility County:	Santa Clara

Click this hyperlink while viewing on your computer to access
9 additional CA_HAZNET: record(s) in the EDR Site Report.

K36
WNW
1/4-1/2
0.405 mi.
2136 ft.

CHEVRON #9-0670
230 MAIN ST
MILPITAS, CA

Site 1 of 2 in cluster K

NPDES **S105027753**
HIST CORTESE **N/A**
LUST
ENVIROSTOR

Relative:
Lower

Actual:
14 ft.

NPDES:

Npdes Number:	CAS000002
Facility Status:	Terminated
Agency Id:	Not reported
Region:	2
Regulatory Measure Id:	273609
Order No:	2009-0009-DWQ
Regulatory Measure Type:	Enrollee
Place Id:	Not reported
WDID:	2 43C338159
Program Type:	Construction
Adoption Date Of Regulatory Measure:	Not reported
Effective Date Of Regulatory Measure:	12/02/2005
Expiration Date Of Regulatory Measure:	Not reported
Termination Date Of Regulatory Measure:	09/02/2010
Discharge Name:	Apton Properties LLC
Discharge Address:	720 Montague Expressway STE B
Discharge City:	Milpitas
Discharge State:	California
Discharge Zip:	95035

CORTESE:

Region:	CORTESE
Facility County Code:	43
Reg By:	LTNKA
Reg Id:	43-2195

LUST SANTA CLARA:

Region:	SANTA CLARA
SCVWD ID:	06S1E06P03f
Date Closed:	12/28/1998

ENVIROSTOR:

Site Type:	Evaluation

CHEVRON #9-0670 (Continued) **S105027753**

Site Type Detailed:	Evaluation
Acres:	2.23
NPL:	NO
Regulatory Agencies:	SANTA CLARA COUNTY
Lead Agency:	NONE SPECIFIED
Program Manager:	Not reported
Supervisor:	Referred - Not Assigned
Division Branch:	Cleanup Berkeley
Facility ID:	60000310
Site Code:	Not reported
Assembly:	20
Senate:	10
Special Program:	Not reported
Status:	Refer: 1248 Local Agency
Status Date:	03/27/2006
Restricted Use:	NO
Site Mgmt. Req.:	NONE SPECIFIED
Funding:	Responsible Party
Latitude:	37.43391
Longitude:	-121.9071
APN:	NONE SPECIFIED
Past Use:	UNKNOWN
Potential COC:	30001, 30013
Confirmed COC:	30001,30013
Potential Description:	SOIL
Alias Name:	60000310
Alias Type:	Envirostor ID Number

Completed Info:

Completed Area Name:	PROJECT WIDE
Completed Sub Area Name:	Not reported
Completed Document Type:	* Discovery
Completed Date:	03/27/2006
Comments:	Not reported
Future Area Name:	Not reported
Future Sub Area Name:	Not reported
Future Document Type:	Not reported
Future Due Date:	Not reported
Schedule Area Name:	Not reported
Schedule Sub Area Name:	Not reported
Schedule Document Type:	Not reported
Schedule Due Date:	Not reported
Schedule Revised Date:	Not reported

K37 **APTON PROPERTIES LLC** **LUST** **S103643813**
WNW **230 N MAIN ST** **SLIC** **N/A**
1/4-1/2 **MILPITAS, CA 95035** **HIST LUST**
0.405 mi. **HAZNET**
2136 ft. **Site 2 of 2 in cluster K**

Relative:
Lower

Actual:
14 ft.

LUST:

Region:	STATE
Global Id:	T0608502017
Latitude:	37.4337296610605
Longitude:	-121.907397508621
Case Type:	LUST Cleanup Site
Status:	Completed - Case Closed

APTON PROPERTIES LLC (Continued) **S103643813**

Status Date:	12/28/1998
Lead Agency:	SANTA CLARA COUNTY LOP
Case Worker:	UST
Local Agency:	SANTA CLARA COUNTY LOP
RB Case Number:	Not reported
LOC Case Number:	Not reported
File Location:	Stored electronically as an E-file
Potential Media Affect:	Other Groundwater (uses other than drinking water)
Potential Contaminants of Concern:	Gasoline
Site History:	Not reported

Click here to access the California GeoTracker records for this facility:

LUST:

Global Id:	T0608502017
Contact Type:	Regional Board Caseworker
Contact Name:	ZSC
Organization Name:	SAN FRANCISCO BAY RWQCB (REGION 2)
Address:	1515 CLAY STREET, SUITE 1400
City:	OAKLAND
Email:	Not reported
Phone Number:	Not reported

Global Id:	T0608502017
Contact Type:	Local Agency Caseworker
Contact Name:	UST CASE WORKER
Organization Name:	SANTA CLARA COUNTY LOP
Address:	1555 Berger Drive, Suite 300
City:	SAN JOSE
Email:	Not reported
Phone Number:	4082996930

LUST:

Global Id:	T0608502017
Action Type:	ENFORCEMENT
Date:	06/28/1996
Action:	Notice of Responsibility - #39197

Global Id:	T0608502017
Action Type:	ENFORCEMENT
Date:	07/08/1996
Action:	Staff Letter - #35050

Global Id:	T0608502017
Action Type:	ENFORCEMENT
Date:	07/06/1996
Action:	Staff Letter - #35054

Global Id:	T0608502017
Action Type:	ENFORCEMENT
Date:	04/27/1997
Action:	Staff Letter - #35056

Global Id:	T0608502017
Action Type:	ENFORCEMENT
Date:	07/16/1996
Action:	Staff Letter - #35052

APTON PROPERTIES LLC (Continued) **S103643813**

Global Id: T0608502017
Action Type: Other
Date: 01/01/1950
Action: Leak Reported

Global Id: T0608502017
Action Type: RESPONSE
Date: 07/22/1996
Action: Soil and Water Investigation Workplan

Global Id: T0608502017
Action Type: RESPONSE
Date: 07/30/1997
Action: Monitoring Report - Quarterly

Global Id: T0608502017
Action Type: RESPONSE
Date: 04/30/1998
Action: Monitoring Report - Quarterly

Global Id: T0608502017
Action Type: RESPONSE
Date: 07/10/1996
Action: Preliminary Site Assessment Report

Global Id: T0608502017
Action Type: RESPONSE
Date: 10/04/1996
Action: Soil and Water Investigation Report

LUST REG 2:
Region: 2
Facility Id: Not reported
Facility Status: Case Closed
Case Number: 06S1E06P03f
How Discovered: Not reported
Leak Cause: Not reported
Leak Source: Not reported
Date Leak Confirmed: Not reported
Oversight Program: LUST
Prelim. Site Assesment Wokplan Submitted: Not reported
Preliminary Site Assesment Began: 5/14/1996
Pollution Characterization Began: 7/1/1996
Pollution Remediation Plan Submitted: Not reported
Date Remediation Action Underway: Not reported
Date Post Remedial Action Monitoring Began: Not reported

SLIC:
Region: STATE
Facility Status: Completed - Case Closed
Status Date: 05/31/2007
Global Id: T10000003214
Lead Agency: SANTA CLARA COUNTY LOP
Lead Agency Case Number: Not reported
Latitude: 37.4341811829466

APTON PROPERTIES LLC (Continued) **S103643813**

Longitude:	-121.907172203064
Case Type:	Cleanup Program Site
Case Worker:	NP
Local Agency:	Not reported
RB Case Number:	Not reported
File Location:	Stored electronically as an E-file
Potential Media Affected:	Soil
Potential Contaminants of Concern:	Arsenic, Lead
Site History:	Not reported

Click here to access the California GeoTracker records for this facility:

HIST LUST SANTA CLARA:

Region:	SANTA CLARA
Region Code:	2
SCVWD ID:	06S1E06P03
Oversite Agency:	SCVWD
Date Listed:	1996-06-27 00:00:00
Closed Date:	1998-12-28 00:00:00

HAZNET:

Year:	2010
Gepaid:	CAC002614225
Contact:	BADRU VALANI
Telephone:	5102490923
Mailing Name:	Not reported
Mailing Address:	46509 MISSION BLVD
Mailing City,St,Zip:	FREMONT, CA 94539
Gen County:	Not reported
TSD EPA ID:	CAD059494310
TSD County:	Not reported
Waste Category:	Hydrocarbon solvents (benzene, hexane, Stoddard, Etc.)
Disposal Method:	STORAGE, BULKING, AND/OR TRANSFER OFF SITE--NO TREATMENT/REOVERY (H010-H129) OR (H131-H135)
Tons:	0.06255
Facility County:	Santa Clara

Year:	2010
Gepaid:	CAC002614225
Contact:	BADRU VALANI
Telephone:	5102490923
Mailing Name:	Not reported
Mailing Address:	46509 MISSION BLVD
Mailing City,St,Zip:	FREMONT, CA 94539
Gen County:	Not reported
TSD EPA ID:	CAD059494310
TSD County:	Not reported
Waste Category:	Biological waste other than sewage sludge
Disposal Method:	STORAGE, BULKING, AND/OR TRANSFER OFF SITE--NO TREATMENT/REOVERY (H010-H129) OR (H131-H135)
Tons:	0.0625
Facility County:	Santa Clara

Year:	2010
Gepaid:	CAC002614225
Contact:	BADRU VALANI

APTON PROPERTIES LLC (Continued) **S103643813**

Telephone:	5102490923
Mailing Name:	Not reported
Mailing Address:	46509 MISSION BLVD
Mailing City,St,Zip:	FREMONT, CA 94539
Gen County:	Not reported
TSD EPA ID:	CAD059494310
TSD County:	Not reported
Waste Category:	Off-specification, aged or surplus organics
Disposal Method:	STORAGE, BULKING, AND/OR TRANSFER OFF SITE--NO TREATMENT/REOVERY (H010-H129) OR (H131-H135)
Tons:	0.05
Facility County:	Santa Clara

Year:	2010
Gepaid:	CAC002614225
Contact:	BADRU VALANI
Telephone:	5102490923
Mailing Name:	Not reported
Mailing Address:	46509 MISSION BLVD
Mailing City,St,Zip:	FREMONT, CA 94539
Gen County:	Not reported
TSD EPA ID:	CAD059494310
TSD County:	Not reported
Waste Category:	Waste oil and mixed oil
Disposal Method:	STORAGE, BULKING, AND/OR TRANSFER OFF SITE--NO TREATMENT/REOVERY (H010-H129) OR (H131-H135)
Tons:	0.114
Facility County:	Santa Clara

Year:	2007
Gepaid:	CAC002614225
Contact:	BADRU VALANI
Telephone:	5102490923
Mailing Name:	Not reported
Mailing Address:	46509 MISSION BLVD
Mailing City,St,Zip:	FREMONT, CA 94539
Gen County:	Santa Clara
TSD EPA ID:	CAD028409029
TSD County:	Not reported
Waste Category:	Other organic solids
Disposal Method:	STORAGE, BULKING, AND/OR TRANSFER OFF SITE--NO TREATMENT/REOVERY (H010-H129) OR (H131-H135)
Tons:	0.05
Facility County:	Santa Clara

Click this hyperlink while viewing on your computer to access
3 additional CA_HAZNET: record(s) in the EDR Site Report.

38 WSW 1/4-1/2 0.449 mi. 2370 ft. | **TEXACO 92 SERRA WY MILPITAS, CA 95035** | **HIST CORTESE LUST HIST LUST HAZNET** | **S104164437 N/A**

Relative: Lower

Actual: 18 ft.

CORTESE:

Region:	CORTESE
Facility County Code:	43
Reg By:	LTNKA
Reg Id:	43-1459

LUST:

Region:	STATE
Global Id:	T0608501430
Latitude:	37.4276399
Longitude:	-121.907894
Case Type:	LUST Cleanup Site
Status:	Completed - Case Closed
Status Date:	06/26/1996
Lead Agency:	SANTA CLARA COUNTY LOP
Case Worker:	UST
Local Agency:	SANTA CLARA COUNTY LOP
RB Case Number:	Not reported
LOC Case Number:	Not reported
File Location:	Stored electronically as an E-file
Potential Media Affect:	Other Groundwater (uses other than drinking water)
Potential Contaminants of Concern:	Waste Oil / Motor / Hydraulic / Lubricating
Site History:	Not reported

Click here to access the California GeoTracker records for this facility:

LUST:

Global Id:	T0608501430
Contact Type:	Regional Board Caseworker
Contact Name:	ZSC
Organization Name:	SAN FRANCISCO BAY RWQCB (REGION 2)
Address:	1515 CLAY STREET, SUITE 1400
City:	OAKLAND
Email:	Not reported
Phone Number:	Not reported

Global Id:	T0608501430
Contact Type:	Local Agency Caseworker
Contact Name:	UST CASE WORKER
Organization Name:	SANTA CLARA COUNTY LOP
Address:	1555 Berger Drive, Suite 300
City:	SAN JOSE
Email:	Not reported
Phone Number:	4082996930

LUST:

Global Id:	T0608501430
Action Type:	ENFORCEMENT
Date:	10/30/1992
Action:	Notice of Responsibility - #39203

Global Id:	T0608501430
Action Type:	REMEDIATION

TEXACO (Continued) **S104164437**

Date: 01/01/1950
Action: Excavate and Dispose

Global Id: T0608501430
Action Type: Other
Date: 01/01/1950
Action: Leak Reported

LUST REG 2:
Region: 2
Facility Id: Not reported
Facility Status: Case Closed
Case Number: 06S1E07F01f
How Discovered: Not reported
Leak Cause: Not reported
Leak Source: Not reported
Date Leak Confirmed: Not reported
Oversight Program: LUST
Prelim. Site Assesment Wokplan Submitted: Not reported
Preliminary Site Assesment Began: 11/14/1990
Pollution Characterization Began: Not reported
Pollution Remediation Plan Submitted: Not reported
Date Remediation Action Underway: Not reported
Date Post Remedial Action Monitoring Began: Not reported

LUST SANTA CLARA:
Region: SANTA CLARA
SCVWD ID: 06S1E07F01f
Date Closed: 06/26/1996

HIST LUST SANTA CLARA:
Region: SANTA CLARA
Region Code: 2
SCVWD ID: 06S1E07F01
Oversite Agency: SCVWD
Date Listed: 1987-01-01 00:00:00
Closed Date: 1996-06-26 00:00:00

HAZNET:
Year: 1994
Gepaid: CAL000077264
Contact: ZACK SROUJI
Telephone: 4082623211
Mailing Name: Not reported
Mailing Address: 3031 TISCH WAY SUITE 505
Mailing City,St,Zip: SAN JOSE, CA 951282532
Gen County: Santa Clara
TSD EPA ID: CAD088838222
TSD County: Santa Cruz
Waste Category: Unspecified aqueous solution
Disposal Method: R01
Tons: .0834
Facility County: Santa Clara

39 ESE 1/4-1/2 0.464 mi. 2450 ft. | **SIPEX CORP**
233 S HILLVIEW DR
MILPITAS, CA 95035 | **NPDES**
HAZNET
ENVIROSTOR | **S104581633**
N/A

Relative: Higher

Actual: 30 ft.

NPDES:

Npdes Number:	CAS000001
Facility Status:	Terminated
Agency Id:	Not reported
Region:	2
Regulatory Measure Id:	276921
Order No:	97-03-DWQ
Regulatory Measure Type:	Enrollee
Place Id:	Not reported
WDID:	2 43I019463
Program Type:	Industrial
Adoption Date Of Regulatory Measure:	Not reported
Effective Date Of Regulatory Measure:	05/05/2005
Expiration Date Of Regulatory Measure:	Not reported
Termination Date Of Regulatory Measure:	12/18/2008
Discharge Name:	Sipex Corp
Discharge Address:	233 S Hillview Dr
Discharge City:	Milpitas
Discharge State:	California
Discharge Zip:	95035

HAZNET:

Year:	2010
Gepaid:	CAR000190702
Contact:	DON YEAMAN, DIR OF MFG
Telephone:	4089424900
Mailing Name:	Not reported
Mailing Address:	233 S HILLVIEW DR
Mailing City,St,Zip:	MILPITAS, CA 950350000
Gen County:	Not reported
TSD EPA ID:	CAD008302903
TSD County:	Not reported
Waste Category:	Off-specification, aged or surplus organics
Disposal Method:	STORAGE, BULKING, AND/OR TRANSFER OFF SITE--NO TREATMENT/REOVERY (H010-H129) OR (H131-H135)
Tons:	0.075
Facility County:	Santa Clara

Year:	2010
Gepaid:	CAR000190702
Contact:	DON YEAMAN, DIR OF MFG
Telephone:	4089424900
Mailing Name:	Not reported
Mailing Address:	233 S HILLVIEW DR
Mailing City,St,Zip:	MILPITAS, CA 950350000
Gen County:	Not reported
TSD EPA ID:	CAD008302903
TSD County:	Not reported
Waste Category:	Unspecified oil-containing waste
Disposal Method:	OTHER RECOVERY OF RECLAMATION FOR REUSE INCLUDING ACID REGENERATION, ORGANICS RECOVERY ECT
Tons:	0.2
Facility County:	Santa Clara

SIPEX CORP (Continued) **S104581633**

Year: 2010
Gepaid: CAR000190702
Contact: DON YEAMAN, DIR OF MFG
Telephone: 4089424900
Mailing Name: Not reported
Mailing Address: 233 S HILLVIEW DR
Mailing City,St,Zip: MILPITAS, CA 950350000
Gen County: Not reported
TSD EPA ID: CAD008302903
TSD County: Not reported
Waste Category: Alkaline solution without metals pH >= 12.5
Disposal Method: STORAGE, BULKING, AND/OR TRANSFER OFF SITE--NO TREATMENT/REOVERY (H010-H129) OR (H131-H135)
Tons: 0.0075
Facility County: Santa Clara

Year: 2010
Gepaid: CAR000190702
Contact: DON YEAMAN, DIR OF MFG
Telephone: 4089424900
Mailing Name: Not reported
Mailing Address: 233 S HILLVIEW DR
Mailing City,St,Zip: MILPITAS, CA 950350000
Gen County: Not reported
TSD EPA ID: CAD008302903
TSD County: Not reported
Waste Category: Off-specification, aged or surplus organics
Disposal Method: FUEL BLENDING PRIOR TO ENERGY RECOVERY AT ANOTHER SITE
Tons: 0.6
Facility County: Santa Clara

Year: 2010
Gepaid: CAR000190702
Contact: DON YEAMAN, DIR OF MFG
Telephone: 4089424900
Mailing Name: Not reported
Mailing Address: 233 S HILLVIEW DR
Mailing City,St,Zip: MILPITAS, CA 950350000
Gen County: Not reported
TSD EPA ID: CAT080014079
TSD County: Not reported
Waste Category: Liquids with mercury >= 20 Mg./L
Disposal Method: STORAGE, BULKING, AND/OR TRANSFER OFF SITE--NO TREATMENT/REOVERY (H010-H129) OR (H131-H135)
Tons: 0.0075
Facility County: Santa Clara

Click this hyperlink while viewing on your computer to access
121 additional CA_HAZNET: record(s) in the EDR Site Report.

ENVIROSTOR:
Site Type: Tiered Permit
Site Type Detailed: Tiered Permit
Acres: 0
NPL: NO
Regulatory Agencies: NONE SPECIFIED
Lead Agency: NONE SPECIFIED

SIPEX CORP (Continued) **S104581633**

Program Manager: Not reported
Supervisor: Not reported
Division Branch: Cleanup Cypress
Facility ID: 71002108
Site Code: Not reported
Assembly: 20
Senate: 10
Special Program: Not reported
Status: Inactive - Needs Evaluation
Status Date: Not reported
Restricted Use: NO
Site Mgmt. Req.: NONE SPECIFIED
Funding: Not reported
Latitude: 37.43119
Longitude: -121.8925
APN: NONE SPECIFIED
Past Use: NONE SPECIFIED
Potential COC: NONE SPECIFIED
Confirmed COC: NONE SPECIFIED
Potential Description: NONE SPECIFIED
Alias Name: CAR000190702
Alias Type: EPA Identification Number
Alias Name: 71002108
Alias Type: Envirostor ID Number

Completed Info:
Completed Area Name: Not reported
Completed Sub Area Name: Not reported
Completed Document Type: Not reported
Completed Date: Not reported
Comments: Not reported

Future Area Name: Not reported
Future Sub Area Name: Not reported
Future Document Type: Not reported
Future Due Date: Not reported
Schedule Area Name: Not reported
Schedule Sub Area Name: Not reported
Schedule Document Type: Not reported
Schedule Due Date: Not reported
Schedule Revised Date: Not reported

Site Type: Tiered Permit
Site Type Detailed: Tiered Permit
Acres: Not reported
NPL: NO
Regulatory Agencies: NONE SPECIFIED
Lead Agency: NONE SPECIFIED
Program Manager: Not reported
Supervisor: Not reported
Division Branch: Cleanup Berkeley
Facility ID: 71003694
Site Code: Not reported
Assembly: 20
Senate: 10
Special Program: Not reported
Status: Inactive - Needs Evaluation
Status Date: Not reported

SIPEX CORP (Continued) **S104581633**

Restricted Use: NO
Site Mgmt. Req.: NONE SPECIFIED
Funding: Not reported
Latitude: 37.43119
Longitude: -121.8925
APN: NONE SPECIFIED
Past Use: NONE SPECIFIED
Potential COC: NONE SPECIFIED
Confirmed COC: NONE SPECIFIED
Potential Description: NONE SPECIFIED
Alias Name: CAL000189683
Alias Type: EPA Identification Number
Alias Name: 71003694
Alias Type: Envirostor ID Number

Completed Info:
Completed Area Name: Not reported
Completed Sub Area Name: Not reported
Completed Document Type: Not reported
Completed Date: Not reported
Comments: Not reported

Future Area Name: Not reported
Future Sub Area Name: Not reported
Future Document Type: Not reported
Future Due Date: Not reported
Schedule Area Name: Not reported
Schedule Sub Area Name: Not reported
Schedule Document Type: Not reported
Schedule Due Date: Not reported
Schedule Revised Date: Not reported

L40
East
1/4-1/2
0.476 mi.
2516 ft.

LINEAR TECHNOLOGY CORPORATION
275 SOUTH HILLVIEW DRIVE
MILPITAS, CA 95035

Site 1 of 3 in cluster L

CERC-NFRAP **1001085511**
RCRA-LQG **CAD981420821**
FINDS
HAZNET

Relative:
Higher

Actual:
32 ft.

CERC-NFRAP:
Site ID: 0900011
Federal Facility: Not a Federal Facility
NPL Status: Not on the NPL
Non NPL Status: NFRAP-Site does not qualify for the NPL based on existing information

CERCLIS-NFRAP Site Contact Details:
Contact Sequence ID: 13052748.00000
Person ID: 9271184.00000

Contact Sequence ID: 13058822.00000
Person ID: 9270048.00000

Contact Sequence ID: 13089544.00000
Person ID: 13002167.00000

Contact Sequence ID: 13176811.00000
Person ID: 9270438.00000

LINEAR TECHNOLOGY CORPORATION (Continued) **1001085511**

CERCLIS-NFRAP Assessment History:

Action:	DISCOVERY
Date Started:	Not reported
Date Completed:	06/07/1990
Priority Level:	Not reported
Action:	ARCHIVE SITE
Date Started:	Not reported
Date Completed:	02/07/1992
Priority Level:	Not reported
Action:	PRELIMINARY ASSESSMENT
Date Started:	Not reported
Date Completed:	02/07/1992
Priority Level:	NFRAP-Site does not qualify for the NPL based on existing information

RCRA-LQG:

Date form received by agency:	08/24/2010
Facility name:	LINEAR TECHNOLOGY CORPORATION
Facility address:	275 SOUTH HILLVIEW DRIVE MILPITAS, CA 95035
EPA ID:	CAD981420821
Mailing address:	SOUTH HILLVIEW DRIVE MILPITAS, CA 95035
Contact:	JANET BURGGRAF
Contact address:	MCCARTHY BLVD. MILPITAS, CA 95035
Contact country:	Not reported
Contact telephone:	(408) 639-7463
Contact email:	JBURGGRAF@LINEAR.COM
EPA Region:	09
Classification:	Large Quantity Generator
Description:	Handler: generates 1,000 kg or more of hazardous waste during any calendar month; or generates more than 1 kg of acutely hazardous waste during any calendar month; or generates more than 100 kg of any residue or contaminated soil, waste or other debris resulting from the cleanup of a spill, into or on any land or water, of acutely hazardous waste during any calendar month; or generates 1 kg or less of acutely hazardous waste during any calendar month, and accumulates more than 1 kg of acutely hazardous waste at any time; or generates 100 kg or less of any residue or contaminated soil, waste or other debris resulting from the cleanup of a spill, into or on any land or water, of acutely hazardous waste during any calendar month, and accumulates more than 100 kg of that material at any time

Owner/Operator Summary:

Owner/operator name:	LINEAR TECHNOLOGY CORPORATION
Owner/operator address:	Not reported Not reported
Owner/operator country:	Not reported
Owner/operator telephone:	Not reported
Legal status:	Private
Owner/Operator Type:	Operator
Owner/Op start date:	07/01/2000
Owner/Op end date:	Not reported

LINEAR TECHNOLOGY CORPORATION (Continued) **1001085511**

Owner/operator name: LINEAR TECHNOLOGY CORPORATION
Owner/operator address: 1630 MCCARTHY BLVD
MILPITAS, CA 95035
Owner/operator country: Not reported
Owner/operator telephone: Not reported
Legal status: Private
Owner/Operator Type: Owner
Owner/Op start date: 07/01/2000
Owner/Op end date: Not reported

Handler Activities Summary:
U.S. importer of hazardous waste: No
Mixed waste (haz. and radioactive): No
Recycler of hazardous waste: No
Transporter of hazardous waste: No
Treater, storer or disposer of HW: No
Underground injection activity: No
On-site burner exemption: No
Furnace exemption: No
Used oil fuel burner: No
Used oil processor: No
User oil refiner: No
Used oil fuel marketer to burner: No
Used oil Specification marketer: No
Used oil transfer facility: No
Used oil transporter: No

Historical Generators:
Date form received by agency: 02/26/2008
Facility name: LINEAR TECHNOLOGY CORPORATION
Classification: Large Quantity Generator

Date form received by agency: 01/10/2006
Facility name: LINEAR TECHNOLOGY CORPORATION
Classification: Small Quantity Generator

Date form received by agency: 01/10/2006
Facility name: LINEAR TECHNOLOGY CORPORATION
Classification: Large Quantity Generator

Date form received by agency: 04/13/2000
Facility name: LINEAR TECHNOLOGY CORPORATION
Site name: LINEAR TECHNOLOGY CORP
Classification: Large Quantity Generator

Date form received by agency: 03/04/1999
Facility name: LINEAR TECHNOLOGY CORPORATION
Site name: KOMAG, INC., BUILDING 4
Classification: Large Quantity Generator

Date form received by agency: 09/01/1996
Facility name: LINEAR TECHNOLOGY CORPORATION
Site name: LINEAR TECHNOLOGY CORP
Classification: Large Quantity Generator

Date form received by agency: 03/26/1996

LINEAR TECHNOLOGY CORPORATION (Continued) **1001085511**

Facility name: LINEAR TECHNOLOGY CORPORATION
Site name: KOMAG, INC. BLDG 2 & 4
Classification: Large Quantity Generator

Date form received by agency: 02/07/1996
Facility name: LINEAR TECHNOLOGY CORPORATION
Site name: LINEAR TECHNOLOGY CORP
Classification: Large Quantity Generator

Date form received by agency: 03/31/1994
Facility name: LINEAR TECHNOLOGY CORPORATION
Site name: KOMAG, INC. BLDG. 2 & 4
Classification: Large Quantity Generator

Date form received by agency: 04/02/1990
Facility name: LINEAR TECHNOLOGY CORPORATION
Site name: KOMAG INC; BLDG 2 & 4
Classification: Large Quantity Generator

Hazardous Waste Summary:
Waste code: 131
Waste name: 131

Waste code: 181
Waste name: 181

Waste code: 214
Waste name: 214

Waste code: 343
Waste name: 343

Waste code: 352
Waste name: 352

Waste code: 721
Waste name: 721

Waste code: D001
Waste name: IGNITABLE HAZARDOUS WASTES ARE THOSE WASTES WHICH HAVE A FLASHPOINT OF LESS THAN 140 DEGREES FAHRENHEIT AS DETERMINED BY A PENSKY-MARTENS CLOSED CUP FLASH POINT TESTER. ANOTHER METHOD OF DETERMINING THE FLASH POINT OF A WASTE IS TO REVIEW THE MATERIAL SAFETY DATA SHEET, WHICH CAN BE OBTAINED FROM THE MANUFACTURER OR DISTRIBUTOR OF THE MATERIAL. LACQUER THINNER IS AN EXAMPLE OF A COMMONLY USED SOLVENT WHICH WOULD BE CONSIDERED AS IGNITABLE HAZARDOUS WASTE.

Waste code: D002
Waste name: A WASTE WHICH HAS A PH OF LESS THAN 2 OR GREATER THAN 12.5 IS CONSIDERED TO BE A CORROSIVE HAZARDOUS WASTE. SODIUM HYDROXIDE, A CAUSTIC SOLUTION WITH A HIGH PH, IS OFTEN USED BY INDUSTRIES TO CLEAN OR DEGREASE PARTS. HYDROCHLORIC ACID, A SOLUTION WITH A LOW PH, IS USED BY MANY INDUSTRIES TO CLEAN METAL PARTS PRIOR TO PAINTING. WHEN THESE CAUSTIC OR ACID SOLUTIONS BECOME CONTAMINATED AND MUST BE DISPOSED, THE WASTE WOULD BE A CORROSIVE HAZARDOUS WASTE.

Waste code: D004

LINEAR TECHNOLOGY CORPORATION (Continued) **1001085511**

Waste name: ARSENIC

Waste code: D006
Waste name: CADMIUM

Waste code: D007
Waste name: CHROMIUM

Waste code: F003
Waste name: THE FOLLOWING SPENT NON-HALOGENATED SOLVENTS: XYLENE, ACETONE, ETHYL ACETATE, ETHYL BENZENE, ETHYL ETHER, METHYL ISOBUTYL KETONE, N-BUTYL ALCOHOL, CYCLOHEXANONE, AND METHANOL; ALL SPENT SOLVENT MIXTURES/BLENDS CONTAINING, BEFORE USE, ONLY THE ABOVE SPENT NON-HALOGENATED SOLVENTS; AND ALL SPENT SOLVENT MIXTURES/BLENDS CONTAINING, BEFORE USE, ONE OR MORE OF THE ABOVE NON-HALOGENATED SOLVENTS, AND, A TOTAL OF TEN PERCENT OR MORE (BY VOLUME) OF ONE OR MORE OF THOSE SOLVENTS LISTED IN F001, F002, F004, AND F005, AND STILL BOTTOMS FROM THE RECOVERY OF THESE SPENT SOLVENTS AND SPENT SOLVENT MIXTURES.

Waste code: F005
Waste name: THE FOLLOWING SPENT NON-HALOGENATED SOLVENTS: TOLUENE, METHYL ETHYL KETONE, CARBON DISULFIDE, ISOBUTANOL, PYRIDINE, BENZENE, 2-ETHOXYETHANOL, AND 2-NITROPROPANE; ALL SPENT SOLVENT MIXTURES/BLENDS CONTAINING, BEFORE USE, A TOTAL OF TEN PERCENT OR MORE (BY VOLUME) OF ONE OR MORE OF THE ABOVE NON-HALOGENATED SOLVENTS OR THOSE SOLVENTS LISTED IN F001, F002, OR F004; AND STILL BOTTOMS FROM THE RECOVERY OF THESE SPENT SOLVENTS AND SPENT SOLVENT MIXTURES.

Biennial Reports:

Last Biennial Reporting Year: 2011

Annual Waste Handled:

Waste code: D001
Waste name: IGNITABLE HAZARDOUS WASTES ARE THOSE WASTES WHICH HAVE A FLASHPOINT OF LESS THAN 140 DEGREES FAHRENHEIT AS DETERMINED BY A PENSKY-MARTENS CLOSED CUP FLASH POINT TESTER. ANOTHER METHOD OF DETERMINING THE FLASH POINT OF A WASTE IS TO REVIEW THE MATERIAL SAFETY DATA SHEET, WHICH CAN BE OBTAINED FROM THE MANUFACTURER OR DISTRIBUTOR OF THE MATERIAL. LACQUER THINNER IS AN EXAMPLE OF A COMMONLY USED SOLVENT WHICH WOULD BE CONSIDERED AS IGNITABLE HAZARDOUS WASTE.
Amount (Lbs): 573773.8

Waste code: D002
Waste name: A WASTE WHICH HAS A PH OF LESS THAN 2 OR GREATER THAN 12.5 IS CONSIDERED TO BE A CORROSIVE HAZARDOUS WASTE. SODIUM HYDROXIDE, A CAUSTIC SOLUTION WITH A HIGH PH, IS OFTEN USED BY INDUSTRIES TO CLEAN OR DEGREASE PARTS. HYDROCHLORIC ACID, A SOLUTION WITH A LOW PH, IS USED BY MANY INDUSTRIES TO CLEAN METAL PARTS PRIOR TO PAINTING. WHEN THESE CAUSTIC OR ACID SOLUTIONS BECOME CONTAMINATED AND MUST BE DISPOSED, THE WASTE WOULD BE A CORROSIVE HAZARDOUS WASTE.
Amount (Lbs): 825189.2

Waste code: D004
Waste name: ARSENIC
Amount (Lbs): 1029

LINEAR TECHNOLOGY CORPORATION (Continued) **1001085511**

Waste code: D006
Waste name: CADMIUM
Amount (Lbs): 709

Waste code: D007
Waste name: CHROMIUM
Amount (Lbs): 1029

Waste code: F003
Waste name: THE FOLLOWING SPENT NON-HALOGENATED SOLVENTS: XYLENE, ACETONE, ETHYL ACETATE, ETHYL BENZENE, ETHYL ETHER, METHYL ISOBUTYL KETONE, N-BUTYL ALCOHOL, CYCLOHEXANONE, AND METHANOL; ALL SPENT SOLVENT MIXTURES/BLENDS CONTAINING, BEFORE USE, ONLY THE ABOVE SPENT NON-HALOGENATED SOLVENTS; AND ALL SPENT SOLVENT MIXTURES/BLENDS CONTAINING, BEFORE USE, ONE OR MORE OF THE ABOVE NON-HALOGENATED SOLVENTS, AND, A TOTAL OF TEN PERCENT OR MORE (BY VOLUME) OF ONE OR MORE OF THOSE SOLVENTS LISTED IN F001, F002, F004, AND F005, AND STILL BOTTOMS FROM THE RECOVERY OF THESE SPENT SOLVENTS AND SPENT SOLVENT MIXTURES.
Amount (Lbs): 325419.9

Waste code: F005
Waste name: THE FOLLOWING SPENT NON-HALOGENATED SOLVENTS: TOLUENE, METHYL ETHYL KETONE, CARBON DISULFIDE, ISOBUTANOL, PYRIDINE, BENZENE, 2-ETHOXYETHANOL, AND 2-NITROPROPANE; ALL SPENT SOLVENT MIXTURES/BLENDS CONTAINING, BEFORE USE, A TOTAL OF TEN PERCENT OR MORE (BY VOLUME) OF ONE OR MORE OF THE ABOVE NON-HALOGENATED SOLVENTS OR THOSE SOLVENTS LISTED IN F001, F002, OR F004; AND STILL BOTTOMS FROM THE RECOVERY OF THESE SPENT SOLVENTS AND SPENT SOLVENT MIXTURES.
Amount (Lbs): 320219.9

Violation Status: No violations found

FINDS:

Registry ID: 110002700113

Environmental Interest/Information System

The NEI (National Emissions Inventory) database contains information on stationary and mobile sources that emit criteria air pollutants and their precursors, as well as hazardous air pollutants (HAPs).

California Hazardous Waste Tracking System - Datamart (HWTS-DATAMART) provides California with information on hazardous waste shipments for generators, transporters, and treatment, storage, and disposal facilities.

US EPA TRIS (Toxics Release Inventory System) contains information from facilities on the amounts of over 300 listed toxic chemicals that these facilities release directly to air, water, land, or that are transported off-site.

RCRAInfo is a national information system that supports the Resource Conservation and Recovery Act (RCRA) program through the tracking of events and activities related to facilities that generate, transport, and treat, store, or dispose of hazardous waste. RCRAInfo allows RCRA program staff to track the notification, permit, compliance, and

LINEAR TECHNOLOGY CORPORATION (Continued) **1001085511**

corrective action activities required under RCRA.

HAZARDOUS WASTE BIENNIAL REPORTER

CRITERIA AND HAZARDOUS AIR POLLUTANT INVENTORY

HAZNET:

Year:	2010
Gepaid:	CAD981420821
Contact:	JANET BURGGRAF
Telephone:	4084321900
Mailing Name:	Not reported
Mailing Address:	275 S HILLVIEW DR
Mailing City,St,Zip:	MILPITAS, CA 950350000
Gen County:	Not reported
TSD EPA ID:	CAD059494310
TSD County:	Not reported
Waste Category:	Unspecified solvent mixture
Disposal Method:	STORAGE, BULKING, AND/OR TRANSFER OFF SITE--NO TREATMENT/REOVERY (H010-H129) OR (H131-H135)
Tons:	0.594
Facility County:	Santa Clara

Year:	2010
Gepaid:	CAD981420821
Contact:	JANET BURGGRAF
Telephone:	4084321900
Mailing Name:	Not reported
Mailing Address:	275 S HILLVIEW DR
Mailing City,St,Zip:	MILPITAS, CA 950350000
Gen County:	Not reported
TSD EPA ID:	CAD059494310
TSD County:	Not reported
Waste Category:	Other inorganic solid waste
Disposal Method:	STORAGE, BULKING, AND/OR TRANSFER OFF SITE--NO TREATMENT/REOVERY (H010-H129) OR (H131-H135)
Tons:	0.75
Facility County:	Santa Clara

Year:	2010
Gepaid:	CAD981420821
Contact:	JANET BURGGRAF
Telephone:	4084321900
Mailing Name:	Not reported
Mailing Address:	275 S HILLVIEW DR
Mailing City,St,Zip:	MILPITAS, CA 950350000
Gen County:	Not reported
TSD EPA ID:	CAD059494310
TSD County:	Not reported
Waste Category:	Unspecified solvent mixture
Disposal Method:	STORAGE, BULKING, AND/OR TRANSFER OFF SITE--NO TREATMENT/REOVERY (H010-H129) OR (H131-H135)
Tons:	0.594
Facility County:	Santa Clara

Year: 2010

LINEAR TECHNOLOGY CORPORATION (Continued) **1001085511**

Gepaid:	CAD981420821
Contact:	JANET BURGGRAF
Telephone:	4084321900
Mailing Name:	Not reported
Mailing Address:	275 S HILLVIEW DR
Mailing City,St,Zip:	MILPITAS, CA 950350000
Gen County:	Not reported
TSD EPA ID:	CAD059494310
TSD County:	Not reported
Waste Category:	Unspecified solvent mixture
Disposal Method:	STORAGE, BULKING, AND/OR TRANSFER OFF SITE--NO TREATMENT/REOVERY (H010-H129) OR (H131-H135)
Tons:	0.594
Facility County:	Santa Clara

Year:	2010
Gepaid:	CAD981420821
Contact:	JANET BURGGRAF
Telephone:	4084321900
Mailing Name:	Not reported
Mailing Address:	275 S HILLVIEW DR
Mailing City,St,Zip:	MILPITAS, CA 950350000
Gen County:	Not reported
TSD EPA ID:	CAD059494310
TSD County:	Not reported
Waste Category:	Other organic solids
Disposal Method:	STORAGE, BULKING, AND/OR TRANSFER OFF SITE--NO TREATMENT/REOVERY (H010-H129) OR (H131-H135)
Tons:	0.2
Facility County:	Santa Clara

Click this hyperlink while viewing on your computer to access
123 additional CA_HAZNET: record(s) in the EDR Site Report.

L41 **LINEAR TECH CORP** **NPDES** **S101594670**
East **275 S HILLVIEW DR** **WDS** **N/A**
1/4-1/2 **MILPITAS, CA 95035** **CA FID UST**
0.476 mi. **SWEEPS UST**
2516 ft. **Site 2 of 3 in cluster L** **ENVIROSTOR**

Relative:
Higher

Actual:
32 ft.

NPDES:

Npdes Number:	CAS000001
Facility Status:	Active
Agency Id:	Not reported
Region:	2
Regulatory Measure Id:	184244
Order No:	97-03-DWQ
Regulatory Measure Type:	Enrollee
Place Id:	Not reported
WDID:	2 43I016022
Program Type:	Industrial
Adoption Date Of Regulatory Measure:	Not reported
Effective Date Of Regulatory Measure:	08/14/2000
Expiration Date Of Regulatory Measure:	Not reported
Termination Date Of Regulatory Measure:	Not reported
Discharge Name:	Linear Tech Corp
Discharge Address:	275 S Hillview Dr
Discharge City:	Milpitas

LINEAR TECH CORP (Continued) **S101594670**

Discharge State: California
Discharge Zip: 95035

CA WDS:
Facility ID: San Francisco Bay 43I016022
Facility Type: Industrial - Facility that treats and/or disposes of liquid or semisolid wastes from any servicing, producing, manufacturing or processing operation of whatever nature, including mining, gravel washing, geothermal operations, air conditioning, ship building and repairing, oil production, storage and disposal operations, water pumping.
Facility Status: Active - Any facility with a continuous or seasonal discharge that is under Waste Discharge Requirements.
NPDES Number: CAS000001 The 1st 2 characters designate the state. The remaining 7 are assigned by the Regional Board
Subregion: 2
Facility Telephone: Not reported
Facility Contact: Not reported
Agency Name: LINEAR TECH CORP
Agency Address: 275 S Hillview Dr
Agency City,St,Zip: Milpitas 950355417
Agency Contact: Not reported
Agency Telephone: Not reported
Agency Type: Private
SIC Code: 0
SIC Code 2: Not reported
Primary Waste: Not reported
Primary Waste Type: Not reported
Secondary Waste: Not reported
Secondary Waste Type: Not reported
Design Flow: 0
Baseline Flow: 0
Reclamation: Not reported
POTW: Not reported
Treat To Water: Minor Threat to Water Quality. A violation of a regional board order should cause a relatively minor impairment of beneficial uses compared to a major or minor threat. Not: All nurds without a TTWQ will be considered a minor threat to water quality unless coded at a higher Level. A Zero (0) may be used to code those NURDS that are found to represent no threat to water quality.
Complexity: Category C - Facilities having no waste treatment systems, such as cooling water dischargers or thosewho must comply through best management practices, facilities with passive waste treatment and disposal systems, such as septic systems with subsurface disposal, or dischargers having waste storage systems with land disposal such as dairy waste ponds.

CA FID UST:
Facility ID: 43012283
Regulated By: UTNKA
Regulated ID: Not reported
Cortese Code: Not reported
SIC Code: Not reported
Facility Phone: 4089462300
Mail To: Not reported
Mailing Address: 275 S HILLVIEW DR

LINEAR TECH CORP (Continued) **S101594670**

Mailing Address 2: Not reported
Mailing City,St,Zip: MILPITAS 95035
Contact: Not reported
Contact Phone: Not reported
DUNs Number: Not reported
NPDES Number: Not reported
EPA ID: Not reported
Comments: Not reported
Status: Active

SWEEPS UST:
Status: Not reported
Comp Number: 1014
Number: Not reported
Board Of Equalization: Not reported
Ref Date: Not reported
Act Date: Not reported
Created Date: Not reported
Tank Status: Not reported
Owner Tank Id: Not reported
Swrcb Tank Id: 43-011-001014-000001
Actv Date: Not reported
Capacity: 1600
Tank Use: CHEMICAL
Stg: WASTE
Content: WASTE WATER
Number Of Tanks: 5

Status: Not reported
Comp Number: 1014
Number: Not reported
Board Of Equalization: Not reported
Ref Date: Not reported
Act Date: Not reported
Created Date: Not reported
Tank Status: Not reported
Owner Tank Id: Not reported
Swrcb Tank Id: 43-011-001014-000002
Actv Date: Not reported
Capacity: 550
Tank Use: CHEMICAL
Stg: WASTE
Content: SULPHURIC/PH
Number Of Tanks: Not reported

Status: Not reported
Comp Number: 1014
Number: Not reported
Board Of Equalization: Not reported
Ref Date: Not reported
Act Date: Not reported
Created Date: Not reported
Tank Status: Not reported
Owner Tank Id: Not reported
Swrcb Tank Id: 43-011-001014-000003
Actv Date: Not reported
Capacity: 625

LINEAR TECH CORP (Continued) **S101594670**

Tank Use:	CHEMICAL
Stg:	WASTE
Content:	ZINCATE WAST
Number Of Tanks:	Not reported

Status:	Not reported
Comp Number:	1014
Number:	Not reported
Board Of Equalization:	Not reported
Ref Date:	Not reported
Act Date:	Not reported
Created Date:	Not reported
Tank Status:	Not reported
Owner Tank Id:	Not reported
Swrcb Tank Id:	43-011-001014-000004
Actv Date:	Not reported
Capacity:	1625
Tank Use:	CHEMICAL
Stg:	WASTE
Content:	HM RINSE WAT
Number Of Tanks:	Not reported

Status:	Not reported
Comp Number:	1014
Number:	Not reported
Board Of Equalization:	Not reported
Ref Date:	Not reported
Act Date:	Not reported
Created Date:	Not reported
Tank Status:	Not reported
Owner Tank Id:	Not reported
Swrcb Tank Id:	43-011-001014-000005
Actv Date:	Not reported
Capacity:	1000
Tank Use:	CHEMICAL
Stg:	WASTE
Content:	WASTE NICKLE
Number Of Tanks:	Not reported

ENVIROSTOR:

Site Type:	Evaluation
Site Type Detailed:	Evaluation
Acres:	Not reported
NPL:	NO
Regulatory Agencies:	NONE SPECIFIED
Lead Agency:	NONE SPECIFIED
Program Manager:	Not reported
Supervisor:	Referred - Not Assigned
Division Branch:	Cleanup Berkeley
Facility ID:	43360121
Site Code:	Not reported
Assembly:	20
Senate:	10
Special Program:	Not reported
Status:	No Further Action
Status Date:	08/09/1996
Restricted Use:	NO

LINEAR TECH CORP (Continued) **S101594670**

Site Mgmt. Req.: NONE SPECIFIED
Funding: Not reported
Latitude: 37.42808
Longitude: -121.8937
APN: 086-38-030
Past Use: NONE SPECIFIED
Potential COC: NONE SPECIFIED
Confirmed COC: NONE SPECIFIED
Potential Description: NONE SPECIFIED
Alias Name: 086-38-030
Alias Type: APN
Alias Name: CAD983566530
Alias Type: EPA Identification Number
Alias Name: 43360121
Alias Type: Envirostor ID Number

Completed Info:
Completed Area Name: Not reported
Completed Sub Area Name: Not reported
Completed Document Type: Not reported
Completed Date: Not reported
Comments: Not reported

Future Area Name: Not reported
Future Sub Area Name: Not reported
Future Document Type: Not reported
Future Due Date: Not reported
Schedule Area Name: Not reported
Schedule Sub Area Name: Not reported
Schedule Document Type: Not reported
Schedule Due Date: Not reported
Schedule Revised Date: Not reported

Site Type: Tiered Permit
Site Type Detailed: Tiered Permit
Acres: Not reported
NPL: NO
Regulatory Agencies: NONE SPECIFIED
Lead Agency: NONE SPECIFIED
Program Manager: Not reported
Supervisor: Not reported
Division Branch: Cleanup Berkeley
Facility ID: 71002830
Site Code: Not reported
Assembly: 20
Senate: 10
Special Program: Not reported
Status: Inactive - Needs Evaluation
Status Date: Not reported
Restricted Use: NO
Site Mgmt. Req.: NONE SPECIFIED
Funding: Not reported
Latitude: 37.42778
Longitude: -121.8935
APN: NONE SPECIFIED
Past Use: NONE SPECIFIED
Potential COC: NONE SPECIFIED
Confirmed COC: NONE SPECIFIED

LINEAR TECH CORP (Continued) **S101594670**

Potential Description: NONE SPECIFIED
Alias Name: CAD981420821
Alias Type: EPA Identification Number
Alias Name: 71002830
Alias Type: Envirostor ID Number

Completed Info:
Completed Area Name: Not reported
Completed Sub Area Name: Not reported
Completed Document Type: Not reported
Completed Date: Not reported
Comments: Not reported

Future Area Name: Not reported
Future Sub Area Name: Not reported
Future Document Type: Not reported
Future Due Date: Not reported
Schedule Area Name: Not reported
Schedule Sub Area Name: Not reported
Schedule Document Type: Not reported
Schedule Due Date: Not reported
Schedule Revised Date: Not reported

L42
East
1/4-1/2
0.476 mi.
2516 ft.

KOMAG 4 **SLIC** **S101542316**
275 HILLVIEW DR S **N/A**
MILPITAS, CA

Site 3 of 3 in cluster L

Relative:
Higher

Actual:
32 ft.

SLIC:
Region: STATE
Facility Status: **Open - Inactive**
Status Date: 05/11/2009
Global Id: SLT2O105111
Lead Agency: SAN FRANCISCO BAY RWQCB (REGION 2)
Lead Agency Case Number: Not reported
Latitude: 37.437319
Longitude: -121.890102
Case Type: Cleanup Program Site
Case Worker: UUU
Local Agency: Not reported
RB Case Number: SLT2O105111
File Location: Not reported
Potential Media Affected: Not reported
Potential Contaminants of Concern: Not reported
Site History: Not reported

Click here to access the California GeoTracker records for this facility:

SLIC REG 2:
Region: 2
Facility ID: SLT2O105111
Facility Status: Leak being confirmed
Date Closed: Not reported
Local Case #: Not reported
How Discovered: Not reported
Leak Cause: Not reported
Leak Source: Not reported

KOMAG 4 (Continued) **S101542316**

Date Confirmed: Not reported
Date Prelim Site Assmnt Workplan Submitted: Not reported
Date Preliminary Site Assessment Began: Not reported
Date Pollution Characterization Began: Not reported
Date Remediation Plan Submitted: Not reported
Date Remedial Action Underway: Not reported
Date Post Remedial Action Monitoring Began: Not reported

43
NW
1/4-1/2
0.478 mi.
2523 ft.

NTA INDUSTRIES INC
398 RAILROAD COURT
MILPITAS, CA 95035

FINDS **1006825763**
HAZNET **N/A**
EMI
ENVIROSTOR

Relative:
Lower

Actual:
13 ft.

FINDS:

Registry ID: 110013848079

Environmental Interest/Information System
The NEI (National Emissions Inventory) database contains information on stationary and mobile sources that emit criteria air pollutants and their precursors, as well as hazardous air pollutants (HAPs).

CRITERIA AND HAZARDOUS AIR POLLUTANT INVENTORY

HAZNET:

Year:	2003
Gepaid:	CAL000038370
Contact:	STEVE SPACHER
Telephone:	4082628777
Mailing Name:	roger norris
Mailing Address:	398 RAILROAD COURT
Mailing City,St,Zip:	MILPITAS, CA 950350000
Gen County:	Santa Clara
TSD EPA ID:	CAD097030993
TSD County:	Santa Clara
Waste Category:	Liquids with pH <= 2 with metals
Disposal Method:	D99
Tons:	3.2
Facility County:	Santa Clara

Year:	2003
Gepaid:	CAL000038370
Contact:	STEVE SPACHER
Telephone:	4082628777
Mailing Name:	roger norris
Mailing Address:	398 RAILROAD COURT
Mailing City,St,Zip:	MILPITAS, CA 950350000
Gen County:	Santa Clara
TSD EPA ID:	AZD980735500
TSD County:	Santa Clara
Waste Category:	Metal sludge (Alkaline solution (pH >= 12.5) with metals)
Disposal Method:	R01
Tons:	2.52
Facility County:	Santa Clara

NTA INDUSTRIES INC (Continued) **1006825763**

Year: 2002
Gepaid: CAL000038370
Contact: STEVE SPACHER
Telephone: 4082628777
Mailing Name: Not reported
Mailing Address: 398 RAILROAD COURT
Mailing City,St,Zip: MILPITAS, CA 950350000
Gen County: Santa Clara
TSD EPA ID: Not reported
TSD County: 99
Waste Category: Waste oil and mixed oil
Disposal Method: R01
Tons: 0.22
Facility County: Not reported

Year: 2002
Gepaid: CAL000038370
Contact: STEVE SPACHER
Telephone: 4082628777
Mailing Name: Not reported
Mailing Address: 398 RAILROAD COURT
Mailing City,St,Zip: MILPITAS, CA 950350000
Gen County: Santa Clara
TSD EPA ID: Not reported
TSD County: 99
Waste Category: Metal sludge (Alkaline solution (pH >= 12.5) with metals)
Disposal Method: R01
Tons: 1.68
Facility County: Not reported

Year: 2001
Gepaid: CAL000038370
Contact: STEVE SPACHER
Telephone: 4082628777
Mailing Name: Not reported
Mailing Address: 398 RAILROAD COURT
Mailing City,St,Zip: MILPITAS, CA 950350000
Gen County: Santa Clara
TSD EPA ID: Not reported
TSD County: 99
Waste Category: Metal sludge (Alkaline solution (pH >= 12.5) with metals)
Disposal Method: R01
Tons: 1.84
Facility County: Not reported

Click this hyperlink while viewing on your computer to access
9 additional CA_HAZNET: record(s) in the EDR Site Report.

EMI:
Year: 1998
County Code: 43
Air Basin: SF
Facility ID: 6000
Air District Name: BA
SIC Code: 3821
Air District Name: BAY AREA AQMD
Community Health Air Pollution Info System: Not reported

NTA INDUSTRIES INC (Continued) **1006825763**

Consolidated Emission Reporting Rule:	Not reported
Total Organic Hydrocarbon Gases Tons/Yr:	1
Reactive Organic Gases Tons/Yr:	0
Carbon Monoxide Emissions Tons/Yr:	0
NOX - Oxides of Nitrogen Tons/Yr:	0
SOX - Oxides of Sulphur Tons/Yr:	0
Particulate Matter Tons/Yr:	0
Part. Matter 10 Micrometers & Smllr Tons/Yr:	0

Year:	1999
County Code:	43
Air Basin:	SF
Facility ID:	6000
Air District Name:	BA
SIC Code:	3821
Air District Name:	BAY AREA AQMD
Community Health Air Pollution Info System:	Not reported
Consolidated Emission Reporting Rule:	Not reported
Total Organic Hydrocarbon Gases Tons/Yr:	1
Reactive Organic Gases Tons/Yr:	0
Carbon Monoxide Emissions Tons/Yr:	0
NOX - Oxides of Nitrogen Tons/Yr:	0
SOX - Oxides of Sulphur Tons/Yr:	0
Particulate Matter Tons/Yr:	0
Part. Matter 10 Micrometers & Smllr Tons/Yr:	0

Year:	2000
County Code:	43
Air Basin:	SF
Facility ID:	6000
Air District Name:	BA
SIC Code:	3821
Air District Name:	BAY AREA AQMD
Community Health Air Pollution Info System:	Not reported
Consolidated Emission Reporting Rule:	Not reported
Total Organic Hydrocarbon Gases Tons/Yr:	1
Reactive Organic Gases Tons/Yr:	0
Carbon Monoxide Emissions Tons/Yr:	0
NOX - Oxides of Nitrogen Tons/Yr:	0
SOX - Oxides of Sulphur Tons/Yr:	0
Particulate Matter Tons/Yr:	0
Part. Matter 10 Micrometers & Smllr Tons/Yr:	0

Year:	2001
County Code:	43
Air Basin:	SF
Facility ID:	6000
Air District Name:	BA
SIC Code:	3821
Air District Name:	BAY AREA AQMD
Community Health Air Pollution Info System:	Not reported
Consolidated Emission Reporting Rule:	Not reported
Total Organic Hydrocarbon Gases Tons/Yr:	1
Reactive Organic Gases Tons/Yr:	0
Carbon Monoxide Emissions Tons/Yr:	0
NOX - Oxides of Nitrogen Tons/Yr:	0
SOX - Oxides of Sulphur Tons/Yr:	0

NTA INDUSTRIES INC (Continued) **1006825763**

Particulate Matter Tons/Yr:	0
Part. Matter 10 Micrometers & Smllr Tons/Yr:	0

Year:	2002
County Code:	43
Air Basin:	SF
Facility ID:	6000
Air District Name:	BA
SIC Code:	3471
Air District Name:	BAY AREA AQMD
Community Health Air Pollution Info System:	Not reported
Consolidated Emission Reporting Rule:	Not reported
Total Organic Hydrocarbon Gases Tons/Yr:	1
Reactive Organic Gases Tons/Yr:	0
Carbon Monoxide Emissions Tons/Yr:	0
NOX - Oxides of Nitrogen Tons/Yr:	0
SOX - Oxides of Sulphur Tons/Yr:	0
Particulate Matter Tons/Yr:	0
Part. Matter 10 Micrometers & Smllr Tons/Yr:	0

Year:	2003
County Code:	43
Air Basin:	SF
Facility ID:	6000
Air District Name:	BA
SIC Code:	3471
Air District Name:	BAY AREA AQMD
Community Health Air Pollution Info System:	Not reported
Consolidated Emission Reporting Rule:	Not reported
Total Organic Hydrocarbon Gases Tons/Yr:	1
Reactive Organic Gases Tons/Yr:	0
Carbon Monoxide Emissions Tons/Yr:	0
NOX - Oxides of Nitrogen Tons/Yr:	0
SOX - Oxides of Sulphur Tons/Yr:	0
Particulate Matter Tons/Yr:	0
Part. Matter 10 Micrometers & Smllr Tons/Yr:	0

ENVIROSTOR:

Site Type:	Tiered Permit
Site Type Detailed:	Tiered Permit
Acres:	Not reported
NPL:	NO
Regulatory Agencies:	NONE SPECIFIED
Lead Agency:	NONE SPECIFIED
Program Manager:	Not reported
Supervisor:	Not reported
Division Branch:	Cleanup Berkeley
Facility ID:	71003235
Site Code:	Not reported
Assembly:	20
Senate:	10
Special Program:	Not reported
Status:	Inactive - Needs Evaluation
Status Date:	Not reported
Restricted Use:	NO
Site Mgmt. Req.:	NONE SPECIFIED
Funding:	Not reported

NTA INDUSTRIES INC (Continued) **1006825763**

Latitude: 37.43650
Longitude: -121.9063
APN: NONE SPECIFIED
Past Use: NONE SPECIFIED
Potential COC: NONE SPECIFIED
Confirmed COC: NONE SPECIFIED
Potential Description: NONE SPECIFIED
Alias Name: CAL000038370
Alias Type: EPA Identification Number
Alias Name: 71003235
Alias Type: Envirostor ID Number

Completed Info:
Completed Area Name: Not reported
Completed Sub Area Name: Not reported
Completed Document Type: Not reported
Completed Date: Not reported
Comments: Not reported

Future Area Name: Not reported
Future Sub Area Name: Not reported
Future Document Type: Not reported
Future Due Date: Not reported
Schedule Area Name: Not reported
Schedule Sub Area Name: Not reported
Schedule Document Type: Not reported
Schedule Due Date: Not reported
Schedule Revised Date: Not reported

44
WSW
1/4-1/2
0.487 mi.
2574 ft.

USA PETROLEUM
200 SERRA
MILPITAS, CA 95035

HIST CORTESE **S100698229**
LUST **N/A**
HIST LUST
CHMIRS

Relative:
Lower

Actual:
18 ft.

CORTESE:
Region: CORTESE
Facility County Code: 43
Reg By: LTNKA
Reg Id: 43-1591

LUST:
Region: STATE
Global Id: T0608501549
Latitude: 37.4274
Longitude: -121.9088
Case Type: LUST Cleanup Site
Status: Open - Remediation
Status Date: 06/05/2006
Lead Agency: SAN FRANCISCO BAY RWQCB (REGION 2)
Case Worker: NMK
Local Agency: Not reported
RB Case Number: 43-3120
LOC Case Number: Not reported
File Location: Stored electronically as an E-file
Potential Media Affect: Other Groundwater (uses other than drinking water)
Potential Contaminants of Concern: Gasoline
Site History: Formerly, USA Gasoline Corporation (USA) operated a gasoline service

USA PETROLEUM (Continued) **S100698229**

station at the site until 1998. Three 10,000-gallon steel underground storage tanks (USTs) were utilized at the site to store gasoline. Petroleum hydrocarbon release to the subsurface from the UST system was first detected in May 1993. The USTs, fuel dispensers, and product piping were removed from the site in July and August 1998. A total of 103 soil borings have been advanced to evaluate the extent of fuel contamination Additional excavation activities were conducted during 1999 and 2001, and approximately 4,184 tons of soil and 45,000 gallons of groundwater were removed from the site during these activities. Approximately 19,063 gallons of groundwater were extracted during the batch groundwater extraction conducted during 2003. A total of 3,536 pounds of TPHG has been removed from the subsurface as a result of these remedial efforts. A significant reduction in petroleum hydrocarbon concentrations was observed in the site monitoring wells due to the above mentioned remedial activities. A soil gas survey conducted during 2004 indicated that residual petroleum hydrocarbon mass continues to exist in isolated areas in the subsurface. To further reduce the subsurface petroleum hydrocarbon mass beneath the site, USA installed a dual phase extraction (DPE) system and an air sparge (AS) system. The soil vapors are abated in an oxidizer prior to discharge to the atmosphere, and the groundwater is treated using carbon vessels prior to discharge to the sanitary sewer. The AS system is targeted to increase the dissolved oxygen (DO) levels in the groundwater to enhance biodegradation rates of petroleum hydrocarbons. USA has taken active steps to mitigate the subsurface petroleum hydrocarbon impact since the release was investigated. A groundwater extraction and treatment system (GETS) operated at the site until 1994, extracted approximately 138,000 gallons of impacted groundwater from beneath the site, and removed approximately 125 pounds of total petroleum hydrocarbons as gasoline (TPHG) from the extracted groundwater. The existing DPE and AS system was modified by cnverting groundwater extraction wells to SVE well, and by installing two ozone injection wells in 2007. Approximately 1,586 tons of impacted soil, and 49,000 gallons of groundwater were removed from the site during excavation activities in 1998. USA will document the performance and operation of the remediation systems in the quarterly monitoring reports that are submitted to the Water Board by 15th day after the end of each quarter.

Click here to access the California GeoTracker records for this facility:

LUST:

Global Id:	T0608501549
Contact Type:	Regional Board Caseworker
Contact Name:	NATHAN KING
Organization Name:	SAN FRANCISCO BAY RWQCB (REGION 2)
Address:	1515 CLAY ST., SUITE 1400
City:	OAKLAND
Email:	nking@waterboards.ca.gov
Phone Number:	Not reported

LUST:

Global Id:	T0608501549
Action Type:	ENFORCEMENT
Date:	05/23/2005
Action:	Staff Letter

USA PETROLEUM (Continued) **S100698229**

Global Id: T0608501549
Action Type: RESPONSE
Date: 11/30/2005
Action: Other Report / Document

Global Id: T0608501549
Action Type: ENFORCEMENT
Date: 04/11/2005
Action: Staff Letter

Global Id: T0608501549
Action Type: RESPONSE
Date: 04/30/2006
Action: Monitoring Report - Quarterly

Global Id: T0608501549
Action Type: RESPONSE
Date: 07/30/2006
Action: Monitoring Report - Quarterly

Global Id: T0608501549
Action Type: REMEDIATION
Date: 01/01/1950
Action: Excavate and Dispose

Global Id: T0608501549
Action Type: REMEDIATION
Date: 01/01/1950
Action: Pump and Treat Groundwater

Global Id: T0608501549
Action Type: REMEDIATION
Date: 01/01/1950
Action: Pump and Treat Groundwater

Global Id: T0608501549
Action Type: ENFORCEMENT
Date: 05/18/2005
Action: Staff Letter

Global Id: T0608501549
Action Type: ENFORCEMENT
Date: 06/02/2004
Action: Staff Letter - #44358

Global Id: T0608501549
Action Type: REMEDIATION
Date: 01/01/1950
Action: Dual Phase Extraction

Global Id: T0608501549
Action Type: Other
Date: 01/01/1950
Action: Leak Reported

Global Id: T0608501549
Action Type: ENFORCEMENT

USA PETROLEUM (Continued) **S100698229**

Date: 08/19/2004
Action: Clean-up and Abatement Order

Global Id: T0608501549
Action Type: ENFORCEMENT
Date: 09/19/2005
Action: Staff Letter

Global Id: T0608501549
Action Type: ENFORCEMENT
Date: 09/19/2000
Action: Staff Letter - #34919

Global Id: T0608501549
Action Type: RESPONSE
Date: 08/17/2000
Action: Monitoring Report - Quarterly

Global Id: T0608501549
Action Type: RESPONSE
Date: 07/27/2001
Action: Other Report / Document

Global Id: T0608501549
Action Type: RESPONSE
Date: 10/31/2004
Action: Monitoring Report - Quarterly

Global Id: T0608501549
Action Type: RESPONSE
Date: 07/31/2003
Action: Monitoring Report - Quarterly

Global Id: T0608501549
Action Type: RESPONSE
Date: 05/08/2001
Action: Soil and Water Investigation Workplan

Global Id: T0608501549
Action Type: RESPONSE
Date: 07/31/2003
Action: Other Report / Document

Global Id: T0608501549
Action Type: RESPONSE
Date: 04/30/2005
Action: Monitoring Report - Quarterly

Global Id: T0608501549
Action Type: RESPONSE
Date: 11/30/2004
Action: Corrective Action Plan / Remedial Action Plan

Global Id: T0608501549
Action Type: RESPONSE
Date: 10/29/2004
Action: Other Report / Document

USA PETROLEUM (Continued) **S100698229**

Global Id: T0608501549
Action Type: RESPONSE
Date: 10/30/2002
Action: Monitoring Report - Quarterly

Global Id: T0608501549
Action Type: RESPONSE
Date: 07/31/2004
Action: Monitoring Report - Quarterly

Global Id: T0608501549
Action Type: RESPONSE
Date: 01/30/2003
Action: Monitoring Report - Quarterly

Global Id: T0608501549
Action Type: RESPONSE
Date: 04/30/2003
Action: Monitoring Report - Quarterly

Global Id: T0608501549
Action Type: RESPONSE
Date: 10/31/2003
Action: Monitoring Report - Quarterly

Global Id: T0608501549
Action Type: RESPONSE
Date: 01/31/2004
Action: Monitoring Report - Quarterly

Global Id: T0608501549
Action Type: RESPONSE
Date: 04/30/2004
Action: Monitoring Report - Quarterly

Global Id: T0608501549
Action Type: RESPONSE
Date: 01/31/2005
Action: Monitoring Report - Quarterly

Global Id: T0608501549
Action Type: RESPONSE
Date: 01/30/2002
Action: Soil and Water Investigation Report

Global Id: T0608501549
Action Type: RESPONSE
Date: 05/01/2001
Action: Other Report / Document

Global Id: T0608501549
Action Type: RESPONSE
Date: 07/16/2004
Action: Soil and Water Investigation Workplan

Global Id: T0608501549
Action Type: RESPONSE

USA PETROLEUM (Continued) **S100698229**

Date: 06/06/2003
Action: Other Report / Document

Global Id: T0608501549
Action Type: RESPONSE
Date: 02/28/2003
Action: Corrective Action Plan / Remedial Action Plan

Global Id: T0608501549
Action Type: RESPONSE
Date: 11/03/2000
Action: Corrective Action Plan / Remedial Action Plan

Global Id: T0608501549
Action Type: RESPONSE
Date: 09/27/2000
Action: Soil and Water Investigation Workplan

Global Id: T0608501549
Action Type: RESPONSE
Date: 04/30/1999
Action: Other Report / Document

Global Id: T0608501549
Action Type: RESPONSE
Date: 06/24/2005
Action: Well Installation Report

Global Id: T0608501549
Action Type: RESPONSE
Date: 08/31/2005
Action: Final Remedial Action Report / Corrective Action Report

Global Id: T0608501549
Action Type: RESPONSE
Date: 10/31/1996
Action: Other Report / Document

Global Id: T0608501549
Action Type: RESPONSE
Date: 12/15/1997
Action: Other Report / Document

Global Id: T0608501549
Action Type: RESPONSE
Date: 07/31/1998
Action: Other Report / Document

Global Id: T0608501549
Action Type: RESPONSE
Date: 01/31/2001
Action: Monitoring Report - Quarterly

Global Id: T0608501549
Action Type: RESPONSE
Date: 10/13/2000
Action: Soil and Water Investigation Report

USA PETROLEUM (Continued) **S100698229**

Global Id: T0608501549
Action Type: RESPONSE
Date: 04/04/2001
Action: Soil and Water Investigation Report

Global Id: T0608501549
Action Type: RESPONSE
Date: 01/30/2006
Action: Monitoring Report - Quarterly

Global Id: T0608501549
Action Type: ENFORCEMENT
Date: 01/24/1991
Action: Notice of Responsibility - #39205

Global Id: T0608501549
Action Type: ENFORCEMENT
Date: 08/23/1996
Action: Staff Letter - #34892

Global Id: T0608501549
Action Type: ENFORCEMENT
Date: 11/12/1997
Action: Staff Letter - #34896

Global Id: T0608501549
Action Type: ENFORCEMENT
Date: 03/12/1999
Action: Staff Letter - #34908

Global Id: T0608501549
Action Type: ENFORCEMENT
Date: 06/28/1998
Action: Staff Letter - #34903

Global Id: T0608501549
Action Type: ENFORCEMENT
Date: 08/15/2000
Action: Staff Letter - #34913

Global Id: T0608501549
Action Type: ENFORCEMENT
Date: 10/10/2000
Action: Staff Letter - #34917

Global Id: T0608501549
Action Type: ENFORCEMENT
Date: 03/29/2001
Action: Staff Letter - #34923

Global Id: T0608501549
Action Type: ENFORCEMENT
Date: 06/12/2001
Action: Staff Letter - #34927

Global Id: T0608501549
Action Type: ENFORCEMENT

USA PETROLEUM (Continued) **S100698229**

Date: 09/30/2004
Action: Staff Letter - #44851

Global Id: T0608501549
Action Type: ENFORCEMENT
Date: 10/22/2001
Action: Staff Letter - #34941

Global Id: T0608501549
Action Type: ENFORCEMENT
Date: 10/24/2001
Action: Staff Letter - #34933

Global Id: T0608501549
Action Type: ENFORCEMENT
Date: 05/01/2001
Action: Staff Letter - #34931

Global Id: T0608501549
Action Type: ENFORCEMENT
Date: 03/17/2001
Action: Staff Letter - #34925

Global Id: T0608501549
Action Type: ENFORCEMENT
Date: 05/09/2003
Action: Staff Letter - #41713

Global Id: T0608501549
Action Type: ENFORCEMENT
Date: 11/25/2002
Action: Staff Letter - #41711

Global Id: T0608501549
Action Type: ENFORCEMENT
Date: 09/20/2000
Action: Staff Letter - #34915

Global Id: T0608501549
Action Type: RESPONSE
Date: 05/09/2005
Action: CAP/RAP - Final Remediation / Design Plan

Global Id: T0608501549
Action Type: RESPONSE
Date: 07/31/2005
Action: Monitoring Report - Quarterly

Global Id: T0608501549
Action Type: RESPONSE
Date: 10/30/2005
Action: Monitoring Report - Quarterly

LUST REG 2:
Region: 2
Facility Id: Not reported

USA PETROLEUM (Continued) **S100698229**

Facility Status: Remedial action (cleanup) Underway
Case Number: 06S1E07F03f
How Discovered: Not reported
Leak Cause: Not reported
Leak Source: Not reported
Date Leak Confirmed: Not reported
Oversight Program: LUST
Prelim. Site Assesment Wokplan Submitted: Not reported
Preliminary Site Assesment Began: 8/22/1984
Pollution Characterization Began: 2/1/1987
Pollution Remediation Plan Submitted: Not reported
Date Remediation Action Underway: 9/8/1994
Date Post Remedial Action Monitoring Began: Not reported

LUST SANTA CLARA:
Region: SANTA CLARA
SCVWD ID: 06S1E07F03f
Date Closed: Not reported

HIST LUST SANTA CLARA:
Region: SANTA CLARA
Region Code: 2
SCVWD ID: 06S1E07F03
Oversite Agency: SFRWQCB
Date Listed: 1985-01-01 00:00:00
Closed Date: Not reported

CHMIRS:
OES Incident Number: 9116411
OES notification: Not reported
OES Date: Not reported
OES Time: Not reported
Incident Date: 09-APR-91
Date Completed: 09-APR-91
Property Use: 500
Agency Id Number: 43030
Agency Incident Number: 91-7439F
Time Notified: 1548
Time Completed: 1620
Surrounding Area: 962
Estimated Temperature: 65
Property Management: P
Special Studies 1: Not reported
Special Studies 2: Not reported
Special Studies 3: Not reported
Special Studies 4: Not reported
Special Studies 5: Not reported
Special Studies 6: Not reported
More Than Two Substances Involved?: N
Resp Agncy Personel # Of Decontaminated: 0
Responding Agency Personel # Of Injuries: 0
Responding Agency Personel # Of Fatalities: 0
Others Number Of Decontaminated: 0
Others Number Of Injuries: 0
Others Number Of Fatalities: 0
Vehicle Make/year: Not reported

USA PETROLEUM (Continued) **S100698229**

Vehicle License Number:	Not reported
Vehicle State:	Not reported
Vehicle Id Number:	Not reported
CA/DOT/PUC/ICC Number:	Not reported
Company Name:	Not reported
Reporting Officer Name/ID:	CAPT. MICHAEL LOPEZ C12
Report Date:	09-APR-91
Comments:	Y
Facility Telephone:	408 942-2388
Waterway Involved:	Not reported
Waterway:	Not reported
Spill Site:	Not reported
Cleanup By:	Not reported
Containment:	Not reported
What Happened:	Not reported
Type:	Not reported
Measure:	Not reported
Other:	Not reported
Date/Time:	Not reported
Year:	88-92
Agency:	Not reported
Incident Date:	Not reported
Admin Agency:	Not reported
Amount:	Not reported
Contained:	Not reported
Site Type:	Not reported
E Date:	22-JUN-92
Substance:	Not reported
Quantity Released:	Not reported
BBLS:	Not reported
Cups:	Not reported
CUFT:	Not reported
Gallons:	Not reported
Grams:	Not reported
Pounds:	Not reported
Liters:	Not reported
Ounces:	Not reported
Pints:	Not reported
Quarts:	Not reported
Sheen:	Not reported
Tons:	Not reported
Unknown:	Not reported
Evacuations:	Not reported
Number of Injuries:	Not reported
Number of Fatalities:	Not reported
Description:	Not reported
OES Incident Number:	9990611
OES notification:	Not reported
OES Date:	Not reported
OES Time:	Not reported
Incident Date:	22-FEB-88
Date Completed:	**22-FEB-88**
Property Use:	500
Agency Id Number:	43030
Agency Incident Number:	88-3839F
Time Notified:	929

USA PETROLEUM (Continued) **S100698229**

Time Completed:	932
Surrounding Area:	936
Estimated Temperature:	60
Property Management:	P
Special Studies 1:	Not reported
Special Studies 2:	Not reported
Special Studies 3:	Not reported
Special Studies 4:	Not reported
Special Studies 5:	Not reported
Special Studies 6:	Not reported
More Than Two Substances Involved?:	N
Resp Agncy Personel # Of Decontaminated:	Not reported
Responding Agency Personel # Of Injuries:	Not reported
Responding Agency Personel # Of Fatalities:	Not reported
Others Number Of Decontaminated:	Not reported
Others Number Of Injuries:	Not reported
Others Number Of Fatalities:	Not reported
Vehicle Make/year:	Not reported
Vehicle License Number:	Not reported
Vehicle State:	Not reported
Vehicle Id Number:	Not reported
CA/DOT/PUC/ICC Number:	Not reported
Company Name:	Not reported
Reporting Officer Name/ID:	BROWN / 19C12
Report Date:	22-FEB-88
Comments:	N
Facility Telephone:	408 945-5785
Waterway Involved:	Not reported
Waterway:	Not reported
Spill Site:	Not reported
Cleanup By:	Not reported
Containment:	Not reported
What Happened:	Not reported
Type:	Not reported
Measure:	Not reported
Other:	Not reported
Date/Time:	Not reported
Year:	88-92
Agency:	Not reported
Incident Date:	Not reported
Admin Agency:	Not reported
Amount:	Not reported
Contained:	Not reported
Site Type:	Not reported
E Date:	16-MAR-89
Substance:	Not reported
Quantity Released:	Not reported
BBLS:	Not reported
Cups:	Not reported
CUFT:	Not reported
Gallons:	Not reported
Grams:	Not reported
Pounds:	Not reported
Liters:	Not reported
Ounces:	Not reported
Pints:	Not reported
Quarts:	Not reported

USA PETROLEUM (Continued) **S100698229**

Sheen:	Not reported
Tons:	Not reported
Unknown:	Not reported
Evacuations:	Not reported
Number of Injuries:	Not reported
Number of Fatalities:	Not reported
Description:	Not reported
OES Incident Number:	9990599
OES notification:	Not reported
OES Date:	Not reported
OES Time:	Not reported
Incident Date:	14-MAY-88
Date Completed:	**14-MAY-88**
Property Use:	963
Agency Id Number:	43030
Agency Incident Number:	88-9963F
Time Notified:	1945
Time Completed:	2025
Surrounding Area:	500
Estimated Temperature:	70
Property Management:	P
Special Studies 1:	Not reported
Special Studies 2:	Not reported
Special Studies 3:	Not reported
Special Studies 4:	Not reported
Special Studies 5:	Not reported
Special Studies 6:	Not reported
More Than Two Substances Involved?:	N
Resp Agncy Personel # Of Decontaminated:	Not reported
Responding Agency Personel # Of Injuries:	Not reported
Responding Agency Personel # Of Fatalities:	Not reported
Others Number Of Decontaminated:	Not reported
Others Number Of Injuries:	Not reported
Others Number Of Fatalities:	Not reported
Vehicle Make/year:	Not reported
Vehicle License Number:	Not reported
Vehicle State:	Not reported
Vehicle Id Number:	Not reported
CA/DOT/PUC/ICC Number:	Not reported
Company Name:	Not reported
Reporting Officer Name/ID:	JIM PALMER / C14
Report Date:	03-OCT-88
Comments:	N
Facility Telephone:	408 945-5785
Waterway Involved:	Not reported
Waterway:	Not reported
Spill Site:	Not reported
Cleanup By:	Not reported
Containment:	Not reported
What Happened:	Not reported
Type:	Not reported
Measure:	Not reported
Other:	Not reported
Date/Time:	Not reported
Year:	88-92
Agency:	Not reported

USA PETROLEUM (Continued) **S100698229**

Incident Date:	Not reported
Admin Agency:	Not reported
Amount:	Not reported
Contained:	Not reported
Site Type:	Not reported
E Date:	16-MAR-89
Substance:	Not reported
Quantity Released:	Not reported
BBLS:	Not reported
Cups:	Not reported
CUFT:	Not reported
Gallons:	Not reported
Grams:	Not reported
Pounds:	Not reported
Liters:	Not reported
Ounces:	Not reported
Pints:	Not reported
Quarts:	Not reported
Sheen:	Not reported
Tons:	Not reported
Unknown:	Not reported
Evacuations:	Not reported
Number of Injuries:	Not reported
Number of Fatalities:	Not reported
Description:	Not reported

---

45 ESE 1/2-1 0.507 mi. 2678 ft.

HEADWAY TECHNOLOGIES, INC.
497 SO HILLVIEW DRIVE
MILPITAS, CA 95035

CHMIRS **S100222049**
ENVIROSTOR **N/A**

Relative: Higher

Actual: 32 ft.

CHMIRS:

OES Incident Number:	9990612
OES notification:	Not reported
OES Date:	Not reported
OES Time:	Not reported
Incident Date:	19-FEB-88
Date Completed:	**19-FEB-88**
Property Use:	700
Agency Id Number:	43030
Agency Incident Number:	88-3668F
Time Notified:	1958
Time Completed:	2049
Surrounding Area:	700
Estimated Temperature:	Not reported
Property Management:	P
Special Studies 1:	Not reported
Special Studies 2:	Not reported
Special Studies 3:	Not reported
Special Studies 4:	Not reported
Special Studies 5:	Not reported
Special Studies 6:	Not reported
More Than Two Substances Involved?:	N
Resp Agncy Personel # Of Decontaminated:	Not reported
Responding Agency Personel # Of Injuries:	Not reported
Responding Agency Personel # Of Fatalities:	Not reported
Others Number Of Decontaminated:	Not reported

HEADWAY TECHNOLOGIES, INC. (Continued) **S100222049**

Others Number Of Injuries:	Not reported
Others Number Of Fatalities:	Not reported
Vehicle Make/year:	Not reported
Vehicle License Number:	Not reported
Vehicle State:	Not reported
Vehicle Id Number:	Not reported
CA/DOT/PUC/ICC Number:	Not reported
Company Name:	Not reported
Reporting Officer Name/ID:	TSUDAMA / C8
Report Date:	07-OCT-88
Comments:	N
Facility Telephone:	408 942-2388
Waterway Involved:	Not reported
Waterway:	Not reported
Spill Site:	Not reported
Cleanup By:	Not reported
Containment:	Not reported
What Happened:	Not reported
Type:	Not reported
Measure:	Not reported
Other:	Not reported
Date/Time:	Not reported
Year:	88-92
Agency:	Not reported
Incident Date:	Not reported
Admin Agency:	Not reported
Amount:	Not reported
Contained:	Not reported
Site Type:	Not reported
E Date:	16-MAR-89
Substance:	Not reported
Quantity Released:	Not reported
BBLS:	Not reported
Cups:	Not reported
CUFT:	Not reported
Gallons:	Not reported
Grams:	Not reported
Pounds:	Not reported
Liters:	Not reported
Ounces:	Not reported
Pints:	Not reported
Quarts:	Not reported
Sheen:	Not reported
Tons:	Not reported
Unknown:	Not reported
Evacuations:	Not reported
Number of Injuries:	Not reported
Number of Fatalities:	Not reported
Description:	Not reported

ENVIROSTOR:

Site Type:	Tiered Permit
Site Type Detailed:	Tiered Permit
Acres:	Not reported
NPL:	NO
Regulatory Agencies:	NONE SPECIFIED
Lead Agency:	NONE SPECIFIED

HEADWAY TECHNOLOGIES, INC. (Continued) **S100222049**

Program Manager:	Not reported
Supervisor:	Not reported
Division Branch:	Cleanup Berkeley
Facility ID:	71003583
Site Code:	Not reported
Assembly:	20
Senate:	10
Special Program:	Not reported
Status:	Inactive - Needs Evaluation
Status Date:	Not reported
Restricted Use:	NO
Site Mgmt. Req.:	NONE SPECIFIED
Funding:	Not reported
Latitude:	37.42786
Longitude:	-121.8927
APN:	NONE SPECIFIED
Past Use:	NONE SPECIFIED
Potential COC:	NONE SPECIFIED
Confirmed COC:	NONE SPECIFIED
Potential Description:	NONE SPECIFIED
Alias Name:	CA0000909523
Alias Type:	EPA Identification Number
Alias Name:	71003583
Alias Type:	Envirostor ID Number

Completed Info:

Completed Area Name:	Not reported
Completed Sub Area Name:	Not reported
Completed Document Type:	Not reported
Completed Date:	Not reported
Comments:	Not reported
Future Area Name:	Not reported
Future Sub Area Name:	Not reported
Future Document Type:	Not reported
Future Due Date:	Not reported
Schedule Area Name:	Not reported
Schedule Sub Area Name:	Not reported
Schedule Document Type:	Not reported
Schedule Due Date:	Not reported
Schedule Revised Date:	Not reported

46
SE
1/2-1
0.686 mi.
3621 ft.

LITE-ON, INC.
720 S. HILLVIEW
MILPITAS, CA 95035

ENVIROSTOR **S110494008**
N/A

Relative:
Higher

Actual:
37 ft.

ENVIROSTOR:

Site Type:	Tiered Permit
Site Type Detailed:	Tiered Permit
Acres:	Not reported
NPL:	NO
Regulatory Agencies:	NONE SPECIFIED
Lead Agency:	NONE SPECIFIED
Program Manager:	Not reported
Supervisor:	Not reported
Division Branch:	Cleanup Berkeley

LITE-ON, INC. (Continued) **S110494008**

Facility ID:	71002704
Site Code:	Not reported
Assembly:	20
Senate:	10
Special Program:	Not reported
Status:	Inactive - Needs Evaluation
Status Date:	Not reported
Restricted Use:	NO
Site Mgmt. Req.:	NONE SPECIFIED
Funding:	Not reported
Latitude:	37.42506
Longitude:	-121.8913
APN:	NONE SPECIFIED
Past Use:	NONE SPECIFIED
Potential COC:	NONE SPECIFIED
Confirmed COC:	NONE SPECIFIED
Potential Description:	NONE SPECIFIED
Alias Name:	CAD980887343
Alias Type:	EPA Identification Number
Alias Name:	71002704
Alias Type:	Envirostor ID Number

Completed Info:

Completed Area Name:	Not reported
Completed Sub Area Name:	Not reported
Completed Document Type:	Not reported
Completed Date:	Not reported
Comments:	Not reported
Future Area Name:	Not reported
Future Sub Area Name:	Not reported
Future Document Type:	Not reported
Future Due Date:	Not reported
Schedule Area Name:	Not reported
Schedule Sub Area Name:	Not reported
Schedule Document Type:	Not reported
Schedule Due Date:	Not reported
Schedule Revised Date:	Not reported

47
East
1/2-1
0.691 mi.
3647 ft.

COOK PAINT AND VARNISH COMPANY
201 SINCLAIR FRONTAGE ROAD
MILPITAS, CA 95035

HIST Cal-Sites **S100933170**
SLIC **N/A**
RESPONSE
EMI
ENVIROSTOR

Relative:
Higher

Actual:
38 ft.

Calsite:

Facility ID:	43280132
Region:	2
Region Name:	BERKELEY
Branch:	NC
Branch Name:	NORTH COAST
File Name:	Not reported
State Senate District:	03291988
Status:	CERTIFIED AS HAVING BEEN REMEDIED SATISFACTORILY UNDER DTSC OVERSIGHT
Status Name:	CERTIFIED
Lead Agency:	DTSC
Lead Agency:	DEPT OF TOXIC SUBSTANCES CONTROL
Facility Type:	RP

COOK PAINT AND VARNISH COMPANY (Continued) **S100933170**

Type Name:	RESPONSIBLE PARTY
NPL:	Not reported
SIC Code:	28
SIC Name:	MANU - CHEMICALS & ALLIED PRODUCTS
Access:	Not reported
Cortese:	Not reported
Hazardous Ranking Score:	Not reported
Date Site Hazard Ranked:	Not reported
Groundwater Contamination:	Not reported
Staff Member Responsible for Site:	Not reported
Supervisor Responsible for Site:	Not reported
Region Water Control Board:	Not reported
Region Water Control Board Name:	Not reported
Lat/Long Direction:	Not reported
Lat/Long (dms):	0 0 0 / 0 0 0
Lat/long Method:	Not reported
Lat/Long Description:	Not reported
State Assembly District Code:	20
State Senate District Code:	10
Facility ID:	43280132
Activity:	ORDER
Activity Name:	I/SE, IORSE, FFA, FFSRA, VCA, EA
AWP Code:	Not reported
Proposed Budget:	0
AWP Completion Date:	Not reported
Revised Due Date:	Not reported
Comments Date:	08051986
Est Person-Yrs to complete:	0
Estimated Size:	Not reported
Request to Delete Activity:	Not reported
Activity Status:	CERT
Definition of Status:	CERTIFIED
Liquids Removed (Gals):	0
Liquids Treated (Gals):	0
Action Included Capping:	Not reported
Well Decommissioned:	Not reported
Action Included Fencing:	Not reported
Removal Action Certification:	Not reported
Activity Comments:	Not reported
For Commercial Reuse:	0
For Industrial Reuse:	0
For Residential Reuse:	0
Unknown Type:	0
Facility ID:	43280132
Activity:	FRA
Activity Name:	FINAL REMEDIAL ACTION
AWP Code:	Not reported
Proposed Budget:	0
AWP Completion Date:	Not reported
Revised Due Date:	Not reported
Comments Date:	10281986
Est Person-Yrs to complete:	0
Estimated Size:	Not reported
Request to Delete Activity:	Not reported
Activity Status:	CERT
Definition of Status:	CERTIFIED
Liquids Removed (Gals):	0

COOK PAINT AND VARNISH COMPANY (Continued) **S100933170**

Liquids Treated (Gals):	0
Action Included Capping:	Not reported
Well Decommissioned:	Not reported
Action Included Fencing:	Not reported
Removal Action Certification:	Not reported
Activity Comments:	Not reported
For Commercial Reuse:	0
For Industrial Reuse:	0
For Residential Reuse:	0
Unknown Type:	0
Facility ID:	43280132
Activity:	CERT
Activity Name:	CERTIFICATION
AWP Code:	Not reported
Proposed Budget:	0
AWP Completion Date:	Not reported
Revised Due Date:	Not reported
Comments Date:	03291988
Est Person-Yrs to complete:	0
Estimated Size:	Not reported
Request to Delete Activity:	Not reported
Activity Status:	CERT
Definition of Status:	CERTIFIED
Liquids Removed (Gals):	0
Liquids Treated (Gals):	0
Action Included Capping:	Not reported
Well Decommissioned:	Not reported
Action Included Fencing:	Not reported
Removal Action Certification:	Not reported
Activity Comments:	Not reported
For Commercial Reuse:	0
For Industrial Reuse:	0
For Residential Reuse:	0
Unknown Type:	0
Alternate Address:	201 SINCLAIR FRONTAGE ROAD
Alternate City,St,Zip:	MILPITAS, CA 95035
Background Info:	Cook Paint and Varnish Company operated a manufacturing facility on this property. Soil and groundwater sampling was conducted and found xylene, ethylbenzene, toluene, benzene, and dichlorobenzene. The final remedy consisted of excavating and landfarming contaminated soil and extraction and aeration of contaminated groundwater.
Comments Date:	03291988
Comments:	Certified Site. DHS determined all appropriate response actions
Comments Date:	03291988
Comments:	were completed and no further removal/remedial action was
Comments Date:	03291988
Comments:	necessary. The $115,000 cost of the remedial action was
Comments Date:	03291988
Comments:	recovered from the responsible party.
Comments Date:	08051986
Comments:	Issued Remedial Action Order.
Comments Date:	08131985
Comments:	DHS reviewed and approved sampling analysis procedures,
Comments Date:	08131985
Comments:	health and safety protections, and removal/disposal
Comments Date:	08131985

COOK PAINT AND VARNISH COMPANY (Continued) **S100933170**

Comments: procedures.
Comments Date: 10171985
Comments: Remedial action initiated.
Comments Date: 10281986
Comments: Completed Final Remedial Action. Excavation and disposal (on
Comments Date: 10281986
Comments: site treatment included spreading and tilling soil to aerate and
Comments Date: 10281986
Comments: remove PAO chemicals by wind and solar heat). Treatment of
Comments Date: 10281986
Comments: ground water was by extraction and aeration. 2,217 gal of
Comments Date: 10281986
Comments: ground water and 383 tons of soil was treated.
ID Name: Not reported
ID Value: Not reported
Alternate Name: COOK PAINT AND VARNISH COMPANY
Special Programs Code: Not reported
Special Programs Name: Not reported

SLIC:
Region: STATE
Facility Status: Open - Inactive
Status Date: 05/01/1996
Global Id: SL18327747
Lead Agency: SAN FRANCISCO BAY RWQCB (REGION 2)
Lead Agency Case Number: Not reported
Latitude: 37.4360381507723
Longitude: -121.895268740766
Case Type: Cleanup Program Site
Case Worker: UNA
Local Agency: Not reported
RB Case Number: SL18327747
File Location: Not reported
Potential Media Affected: Not reported
Potential Contaminants of Concern: Not reported
Site History: Not reported

Click here to access the California GeoTracker records for this facility:

SLIC REG 2:
Region: 2
Facility ID: SL18327747
Facility Status: Not reported
Date Closed: Not reported
Local Case #: Not reported
How Discovered: Not reported
Leak Cause: Not reported
Leak Source: Not reported
Date Confirmed: Not reported
Date Prelim Site Assmnt Workplan Submitted: Not reported
Date Preliminary Site Assessment Began: Not reported
Date Pollution Characterization Began: Not reported
Date Remediation Plan Submitted: Not reported
Date Remedial Action Underway: Not reported
Date Post Remedial Action Monitoring Began: Not reported

COOK PAINT AND VARNISH COMPANY (Continued) **S100933170**

RESPONSE:

Facility ID:	43280132
Site Type:	State Response
Site Type Detail:	State Response or NPL
Acres:	Not reported
National Priorities List:	NO
Cleanup Oversight Agencies:	SMBRP
Lead Agency:	SMBRP
Lead Agency Description:	DTSC - Site Mitigation And Brownfield Reuse Program
Project Manager:	Not reported
Supervisor:	Not reported
Division Branch:	Cleanup Berkeley
Site Code:	Not reported
Site Mgmt. Req.:	NONE SPECIFIED
Assembly:	20
Senate:	10
Special Program Status:	Not reported
Status:	Certified
Status Date:	03/29/1988
Restricted Use:	NO
Funding:	Responsible Party
Latitude:	37.43222
Longitude:	-121.8880
APN:	NONE SPECIFIED
Past Use:	PAINT MANUFACTURING
Potential COC:	30025
Confirmed COC:	30025
Potential Description:	OTH, SOIL
Alias Name:	110002645399
Alias Type:	EPA (FRS #)
Alias Name:	110033613604
Alias Type:	EPA (FRS #)
Alias Name:	43280132
Alias Type:	Envirostor ID Number

Completed Info:

Completed Area Name:	PROJECT WIDE
Completed Sub Area Name:	Not reported
Completed Document Type:	Remedial Action Completion Report
Completed Date:	11/13/1986
Comments:	Completed Final Remedial Action. Excavation and disposal (on site treatment included spreading and tilling soil to aerate and remove PAO chemicals by wind and solar heat). Treatment of ground water was by extraction and aeration. 2,217 gal of ground water and 383 tons of soil was treated.

Completed Area Name:	PROJECT WIDE
Completed Sub Area Name:	Not reported
Completed Document Type:	Well Decommissioning Report
Completed Date:	02/27/1987
Comments:	Report describes the closure of 12 extraction and/or monitoring wells. Not reported

Completed Area Name:	PROJECT WIDE
Completed Sub Area Name:	Not reported
Completed Document Type:	Remedial Investigation / Feasibility Study
Completed Date:	05/08/1985

COOK PAINT AND VARNISH COMPANY (Continued) **S100933170**

Comments: Report defines the contamination found, cleanup standards, and proposed removal options.

Completed Area Name: PROJECT WIDE
Completed Sub Area Name: Not reported
Completed Document Type: Remedial Investigation Report
Completed Date: 05/06/1985
Comments: Investigation near the waste water lagoon.

Completed Area Name: PROJECT WIDE
Completed Sub Area Name: Not reported
Completed Document Type: Remedial Investigation Workplan
Completed Date: 02/19/1985
Comments: Workplan to define extent of the contaminants in groundwater.

Completed Area Name: PROJECT WIDE
Completed Sub Area Name: Not reported
Completed Document Type: Remedial Investigation Report
Completed Date: 01/18/1985
Comments: Report documents initial field investigation work done.

Completed Area Name: PROJECT WIDE
Completed Sub Area Name: Not reported
Completed Document Type: Certification
Completed Date: 03/29/1988
Comments: Certified Site. DHS determined all appropriate response actions were completed and no further removal/remedial action was necessary. The $115,000 cost of the remedial action was recovered from the responsible party.

Future Area Name: Not reported
Future Sub Area Name: Not reported
Future Document Type: Not reported
Future Due Date: Not reported
Schedule Area Name: Not reported
Schedule Sub Area Name: Not reported
Schedule Document Type: Not reported
Schedule Due Date: Not reported
Schedule Revised Date: Not reported

EMI:

Year: 1987
County Code: 43
Air Basin: SF
Facility ID: 160
Air District Name: BA
SIC Code: 2851
Air District Name: BAY AREA AQMD
Community Health Air Pollution Info System: Not reported
Consolidated Emission Reporting Rule: Not reported
Total Organic Hydrocarbon Gases Tons/Yr: 2
Reactive Organic Gases Tons/Yr: 1
Carbon Monoxide Emissions Tons/Yr: 0
NOX - Oxides of Nitrogen Tons/Yr: 0
SOX - Oxides of Sulphur Tons/Yr: 0
Particulate Matter Tons/Yr: 0
Part. Matter 10 Micrometers & Smllr Tons/Yr: 0

COOK PAINT AND VARNISH COMPANY (Continued) **S100933170**

ENVIROSTOR:

Site Type:	State Response
Site Type Detailed:	State Response or NPL
Acres:	Not reported
NPL:	NO
Regulatory Agencies:	SMBRP
Lead Agency:	SMBRP
Program Manager:	Not reported
Supervisor:	Not reported
Division Branch:	Cleanup Berkeley
Facility ID:	43280132
Site Code:	Not reported
Assembly:	20
Senate:	10
Special Program:	Not reported
Status:	Certified
Status Date:	03/29/1988
Restricted Use:	NO
Site Mgmt. Req.:	NONE SPECIFIED
Funding:	Responsible Party
Latitude:	37.43222
Longitude:	-121.8880
APN:	NONE SPECIFIED
Past Use:	PAINT MANUFACTURING
Potential COC:	30025
Confirmed COC:	30025
Potential Description:	OTH, SOIL
Alias Name:	110002645399
Alias Type:	EPA (FRS #)
Alias Name:	110033613604
Alias Type:	EPA (FRS #)
Alias Name:	43280132
Alias Type:	Envirostor ID Number

Completed Info:

Completed Area Name:	PROJECT WIDE
Completed Sub Area Name:	Not reported
Completed Document Type:	Remedial Action Completion Report
Completed Date:	11/13/1986
Comments:	Completed Final Remedial Action. Excavation and disposal (on site treatment included spreading and tilling soil to aerate and remove PAO chemicals by wind and solar heat). Treatment of ground water was by extraction and aeration. 2,217 gal of ground water and 383 tons of soil was treated.

Completed Area Name:	PROJECT WIDE
Completed Sub Area Name:	Not reported
Completed Document Type:	Well Decommissioning Report
Completed Date:	02/27/1987
Comments:	Report describes the closure of 12 extraction and/or monitoring wells. Not reported

Completed Area Name:	PROJECT WIDE
Completed Sub Area Name:	Not reported
Completed Document Type:	Remedial Investigation / Feasibility Study
Completed Date:	05/08/1985
Comments:	Report defines the contamination found, cleanup standards, and

COOK PAINT AND VARNISH COMPANY (Continued) **S100933170**

proposed removal options.

Completed Area Name: PROJECT WIDE
Completed Sub Area Name: Not reported
Completed Document Type: Remedial Investigation Report
Completed Date: 05/06/1985
Comments: Investigation near the waste water lagoon.

Completed Area Name: PROJECT WIDE
Completed Sub Area Name: Not reported
Completed Document Type: Remedial Investigation Workplan
Completed Date: 02/19/1985
Comments: Workplan to define extent of the contaminants in groundwater.

Completed Area Name: PROJECT WIDE
Completed Sub Area Name: Not reported
Completed Document Type: Remedial Investigation Report
Completed Date: 01/18/1985
Comments: Report documents initial field investigation work done.

Completed Area Name: PROJECT WIDE
Completed Sub Area Name: Not reported
Completed Document Type: Certification
Completed Date: 03/29/1988
Comments: Certified Site. DHS determined all appropriate response actions were completed and no further removal/remedial action was necessary. The $115,000 cost of the remedial action was recovered from the responsible party.

Future Area Name: Not reported
Future Sub Area Name: Not reported
Future Document Type: Not reported
Future Due Date: Not reported
Schedule Area Name: Not reported
Schedule Sub Area Name: Not reported
Schedule Document Type: Not reported
Schedule Due Date: Not reported
Schedule Revised Date: Not reported

48
SE
1/2-1
0.707 mi.
3731 ft.

KOMAG INC
591 YOSEMITE DR
MILPITAS, CA 95035

RCRA-NonGen **1000145954**
FINDS **CAD102778750**
HAZNET
ENVIROSTOR

Relative:
Higher

Actual:
33 ft.

RCRA-NonGen:
Date form received by agency: 03/04/1999
Facility name: KOMAG INC
Site name: KOMAG, INC., BUILDING 1
Facility address: 591 YOSEMITE DR
MILPITAS, CA 95035
EPA ID: CAD102778750
Mailing address: 1704 AUTOMATION PKWY
SAN JOSE, CA 951311873
Contact: RANDOLPH SHIPES
Contact address: Not reported
Not reported
Contact country: Not reported

KOMAG INC (Continued) **1000145954**

Contact telephone: (408) 576-2118
Contact email: Not reported
EPA Region: 09
Classification: Non-Generator
Description: Handler: Non-Generators do not presently generate hazardous waste

Owner/Operator Summary:
Owner/operator name: NOT REQUIRED
Owner/operator address: NOT REQUIRED
NOT REQUIRED, ME 99999
Owner/operator country: Not reported
Owner/operator telephone: (415) 555-1212
Legal status: Private
Owner/Operator Type: Operator
Owner/Op start date: Not reported
Owner/Op end date: Not reported

Handler Activities Summary:
U.S. importer of hazardous waste: No
Mixed waste (haz. and radioactive): No
Recycler of hazardous waste: No
Transporter of hazardous waste: No
Treater, storer or disposer of HW: No
Underground injection activity: No
On-site burner exemption: No
Furnace exemption: No
Used oil fuel burner: No
Used oil processor: No
User oil refiner: No
Used oil fuel marketer to burner: No
Used oil Specification marketer: No
Used oil transfer facility: No
Used oil transporter: No

Historical Generators:
Date form received by agency: 08/25/1997
Facility name: KOMAG INC
Classification: Not a generator, verified

Date form received by agency: 09/01/1996
Facility name: KOMAG INC
Classification: Small Quantity Generator

Date form received by agency: 06/19/1986
Facility name: KOMAG INC
Classification: Large Quantity Generator

Violation Status: No violations found

FINDS:

Registry ID: 110000898645

Environmental Interest/Information System
US EPA TRIS (Toxics Release Inventory System) contains information
from facilities on the amounts of over 300 listed toxic chemicals that

KOMAG INC (Continued) **1000145954**

these facilities release directly to air, water, land, or that are transported off-site.

RCRAInfo is a national information system that supports the Resource Conservation and Recovery Act (RCRA) program through the tracking of events and activities related to facilities that generate, transport, and treat, store, or dispose of hazardous waste. RCRAInfo allows RCRA program staff to track the notification, permit, compliance, and corrective action activities required under RCRA.

HAZNET:

Year:	1997
Gepaid:	CAD102778750
Contact:	KOMAG INC
Telephone:	4085762118
Mailing Name:	Not reported
Mailing Address:	1704 AUTOMATION PKWY
Mailing City,St,Zip:	SAN JOSE, CA 951311873
Gen County:	Santa Clara
TSD EPA ID:	CAD044429835
TSD County:	Los Angeles
Waste Category:	Liquids with halogenated organic compounds >= 1,000 Mg./L
Disposal Method:	D99
Tons:	.0075
Facility County:	Santa Clara

Year:	1997
Gepaid:	CAD102778750
Contact:	KOMAG INC
Telephone:	4085762118
Mailing Name:	Not reported
Mailing Address:	1704 AUTOMATION PKWY
Mailing City,St,Zip:	SAN JOSE, CA 951311873
Gen County:	Santa Clara
TSD EPA ID:	IDD073114654
TSD County:	99
Waste Category:	Other inorganic solid waste
Disposal Method:	D80
Tons:	.3500
Facility County:	Santa Clara

Year:	1997
Gepaid:	CAD102778750
Contact:	KOMAG INC
Telephone:	4085762118
Mailing Name:	Not reported
Mailing Address:	1704 AUTOMATION PKWY
Mailing City,St,Zip:	SAN JOSE, CA 951311873
Gen County:	Santa Clara
TSD EPA ID:	CAD044429835
TSD County:	Los Angeles
Waste Category:	Unspecified aqueous solution
Disposal Method:	D99
Tons:	.1350
Facility County:	Santa Clara

KOMAG INC (Continued) **1000145954**

Year:	1997
Gepaid:	CAD102778750
Contact:	KOMAG INC
Telephone:	4085762118
Mailing Name:	Not reported
Mailing Address:	1704 AUTOMATION PKWY
Mailing City,St,Zip:	SAN JOSE, CA 951311873
Gen County:	Santa Clara
TSD EPA ID:	CAD044429835
TSD County:	Los Angeles
Waste Category:	Photochemicals/photoprocessing waste
Disposal Method:	D99
Tons:	.0625
Facility County:	Santa Clara

Year:	1997
Gepaid:	CAD102778750
Contact:	KOMAG INC
Telephone:	4085762118
Mailing Name:	Not reported
Mailing Address:	1704 AUTOMATION PKWY
Mailing City,St,Zip:	SAN JOSE, CA 951311873
Gen County:	Santa Clara
TSD EPA ID:	CAD044429835
TSD County:	Los Angeles
Waste Category:	Laboratory waste chemicals
Disposal Method:	D99
Tons:	.1534
Facility County:	Santa Clara

Click this hyperlink while viewing on your computer to access
89 additional CA_HAZNET: record(s) in the EDR Site Report.

ENVIROSTOR:

Site Type:	Tiered Permit
Site Type Detailed:	Tiered Permit
Acres:	Not reported
NPL:	NO
Regulatory Agencies:	NONE SPECIFIED
Lead Agency:	NONE SPECIFIED
Program Manager:	Not reported
Supervisor:	Not reported
Division Branch:	Cleanup Berkeley
Facility ID:	71002660
Site Code:	Not reported
Assembly:	20
Senate:	10
Special Program:	Not reported
Status:	Inactive - Needs Evaluation
Status Date:	Not reported
Restricted Use:	NO
Site Mgmt. Req.:	NONE SPECIFIED
Funding:	Not reported
Latitude:	37.42258
Longitude:	-121.8937
APN:	NONE SPECIFIED
Past Use:	NONE SPECIFIED

KOMAG INC (Continued) **1000145954**

Potential COC: NONE SPECIFIED
Confirmed COC: NONE SPECIFIED
Potential Description: NONE SPECIFIED
Alias Name: CAD102778750
Alias Type: EPA Identification Number
Alias Name: 71002660
Alias Type: Envirostor ID Number

Completed Info:
Completed Area Name: Not reported
Completed Sub Area Name: Not reported
Completed Document Type: Not reported
Completed Date: Not reported
Comments: Not reported

Future Area Name: Not reported
Future Sub Area Name: Not reported
Future Document Type: Not reported
Future Due Date: Not reported
Schedule Area Name: Not reported
Schedule Sub Area Name: Not reported
Schedule Document Type: Not reported
Schedule Due Date: Not reported
Schedule Revised Date: Not reported

---

49 WSW 1/2-1 0.708 mi. 3737 ft.

ARCO SERVICE STATION #2121
43 SOUTH ABBOTT
MILPITAS, CA 93064

Notify 65 **S100179205**
N/A

Relative: Lower

Actual: 19 ft.

Notify 65:
Date Reported: Not reported
Staff Initials: Not reported
Board File Number: Not reported
Facility Type: Not reported
Discharge Date: Not reported
Incident Description: 93064

---

50 ESE 1/2-1 0.714 mi. 3769 ft.

SOLECTRON CORP
881 WRIGLEY WAY
MILPITAS, CA 95035

RCRA-NonGen FINDS Notify 65 **1000201166**
CAD980737134

Relative: Higher

Actual: 38 ft.

RCRA-NonGen:
Date form received by agency: 06/29/1982
Facility name: SOLECTRON CORP
Facility address: 881 WRIGLEY WAY
MILPITAS, CA 95035
EPA ID: CAD980737134
Mailing address: 2001 FORTUNE DR
SAN JOSE, CA 95131
Contact: ENVIRONMENTAL MANAGER
Contact address: 881 WRIGLEY WAY
MILPITAS, CA 95035
Contact country: US

SOLECTRON CORP (Continued) **1000201166**

Contact telephone: (408) 942-1943
Contact email: Not reported
EPA Region: 09
Classification: Non-Generator
Description: Handler: Non-Generators do not presently generate hazardous waste

Owner/Operator Summary:
Owner/operator name: LINCOLN PROPERTY CO
Owner/operator address: NOT REQUIRED
NOT REQUIRED, ME 99999
Owner/operator country: Not reported
Owner/operator telephone: (415) 555-1212
Legal status: Private
Owner/Operator Type: Owner
Owner/Op start date: Not reported
Owner/Op end date: Not reported

Owner/operator name: NOT REQUIRED
Owner/operator address: NOT REQUIRED
NOT REQUIRED, ME 99999
Owner/operator country: Not reported
Owner/operator telephone: (415) 555-1212
Legal status: Private
Owner/Operator Type: Operator
Owner/Op start date: Not reported
Owner/Op end date: Not reported

Handler Activities Summary:
U.S. importer of hazardous waste: No
Mixed waste (haz. and radioactive): No
Recycler of hazardous waste: No
Transporter of hazardous waste: No
Treater, storer or disposer of HW: No
Underground injection activity: No
On-site burner exemption: No
Furnace exemption: No
Used oil fuel burner: No
Used oil processor: No
User oil refiner: No
Used oil fuel marketer to burner: No
Used oil Specification marketer: No
Used oil transfer facility: No
Used oil transporter: No

Violation Status: No violations found

FINDS:

Registry ID: 110002671412

Environmental Interest/Information System
RCRAInfo is a national information system that supports the Resource Conservation and Recovery Act (RCRA) program through the tracking of events and activities related to facilities that generate, transport, and treat, store, or dispose of hazardous waste. RCRAInfo allows RCRA program staff to track the notification, permit, compliance, and corrective action activities required under RCRA.

SOLECTRON CORP (Continued) **1000201166**

Notify 65:

Date Reported:	Not reported
Staff Initials:	Not reported
Board File Number:	Not reported
Facility Type:	Not reported
Discharge Date:	Not reported
Incident Description:	93064

Count: 33 records.

ORPHAN SUMMARY

City	EDR ID	Site Name	Site Address	Zip	Database(s)
MILPITAS	S108744811	CITY OF MILPITAS - THE REDEVELOPME	86 116 160	95035	HAZNET
MILPITAS	S100183097	MILPITAS GARBAGE DUMP	1ST & 2 MILE SO OF MILPITAS	95035	ENVIROSTOR
MILPITAS	94367362	EB 237 AT SOUTH MILPITAS BLVD	EB 237 AT SOUTH MILPITAS BLVD	95035	ERNS
MILPITAS	8852246	SOUTH ABEL ST;AT SERRA WAY	SOUTH ABEL ST;AT SERRA WAY		ERNS
MILPITAS	S110060311	SHELL	1310 ALVISO MILPITAS	95035	HIST CORTESE
MILPITAS	1000288651	SHELL	1310 ALVISO/MILPITAS RD	95035	RCRA-NonGen, FINDS, CA FID UST, HIST UST, SWEEPS UST
MILPITAS	U004049688	SPRING VALLEY GOLF COURSE	3441 E CALAVERAS BLVD	95035	UST
MILPITAS	S107995737	DAHART RESIDENCE	1533 CALAVERAS RD		LUST
MILPITAS	8874673	CALVAERAS BLVD AT ABLE	CALVAERAS BLVD AT ABLE		ERNS
MILPITAS	S103956737	CITY MILPITAS/PUBLIC WORKS	ON CAPITOL AVE AT MAIN ST	95035	HAZNET
MILPITAS	S106610915	CONTAINER CORPORATION	2600 S HILLVIEW DR	95035	LUST
MILPITAS	S110501923	CITY OF MILPITAS	944 LA HONDA DR	95035	EMI
MILPITAS	U003976758	MILPITAS - PENNITENCIA PUMP	782 LA HONDA	95035	UST
MILPITAS	93338377	NB HWY 680 N OF CALAVERAS BLVD	NB HWY 680 N OF CALAVERAS BLVD	95035	ERNS
MILPITAS	93329487	JUST OFF I-80 IN MILPITAS A MILE S	JUST OFF I-80 IN MILPITAS A MI	95035	ERNS
MILPITAS	S101641418	QUANTIC INDUSTRIES	MARSH RD & CALAVERAS CRK		SLIC
MILPITAS	U001601476	MILPITAS FIRE STATION #3	MIDWICK DR	95035	HIST UST
MILPITAS	S103946545	MILPITAS SUB STATION	MILPITAS RD N		HAZNET
MILPITAS	93320991	MILPITAS YARD OF UNION PACIFIC	MILPITAS YARD OF UNION PACIFIC	95035	ERNS
MILPITAS	1000297606	GARMENT CARE SUNNY HILLS SHOPPING	N MILPITAS BLVD	95035	RCRA-SQG, FINDS
MILPITAS	S106930418	PACIFIC GAS AND ELECTRIC	801 MILPITAS-ALVISO RD	95035	SWEEPS UST
MILPITAS	U001601461	HONG WO YUEN, INC.	783 MILPITAS/ALVISO RD.	95035	HIST UST
MILPITAS	S103662856	MILPITAS MOWERS, INC.	51 MINI CIR	95035	HAZNET
MILPITAS	94376264	985 MONTAGUE EXPRESSWAY CROSS S. M	985 MONTAGUE EXPRESSWAY CROSS	95035	ERNS
MILPITAS	S110501920	CITY OF MILPITAS	481 MURPHY RNCH	95035	EMI
MILPITAS	S109463801	VALLEY HEALTH CENTER MILPITAS & PA	143 93 N MAIN ST	95035	NPDES
MILPITAS	S106086744	PG & E MILPITAS SUBSTATION	1000FT N OF MONTAGUE EXPY	95035	HAZNET
MILPITAS	S110043189	SOUTH MAIN SENIOR LIFESTYLE LLC	1504 1620 S MAIN ST	95035	NPDES
MILPITAS	8856680	215 TOPAZ ST/749 E CALAVERAS BLVD/	215 TOPAZ ST/749 E CALAVERAS B		ERNS
MILPITAS	S109450596	MILPITAS TOWN CENTER RESIDENTIAL A	TOWN CENTER DR	95035	NPDES
MILPITAS	U001601475	MILPITAS FIRE STATION #2	YOSEMITE DR.	95035	HIST UST
SANTA CLARA COUNTY	2010934988	2100 STEVENS CREEK BLVD. NONE	2100 STEVENS CREEK BLVD. NONE		ERNS
UNINCORPORATED	U001601477	MILPITAS GAS TERMINAL	HIGHWAY 237 @ HIGHWAY 17	95035	HIST CORTESE, HIST UST

GOVERNMENT RECORDS SEARCHED / DATA CURRENCY TRACKING

To maintain currency of the following federal and state databases, EDR contacts the appropriate governmental agency on a monthly or quarterly basis, as required.

Number of Days to Update: Provides confirmation that EDR is reporting records that have been updated within 90 days from the date the government agency made the information available to the public.

STANDARD ENVIRONMENTAL RECORDS

Federal NPL site list

NPL: National Priority List

National Priorities List (Superfund). The NPL is a subset of CERCLIS and identifies over 1,200 sites for priority cleanup under the Superfund Program. NPL sites may encompass relatively large areas. As such, EDR provides polygon coverage for over 1,000 NPL site boundaries produced by EPA's Environmental Photographic Interpretation Center (EPIC) and regional EPA offices.

Date of Government Version: 06/30/2011
Date Data Arrived at EDR: 07/12/2011
Date Made Active in Reports: 09/29/2011
Number of Days to Update: 79

Source: EPA
Telephone: N/A
Last EDR Contact: 01/11/2012
Next Scheduled EDR Contact: 04/23/2012
Data Release Frequency: Quarterly

NPL Site Boundaries

Sources:

EPA's Environmental Photographic Interpretation Center (EPIC)
Telephone: 202-564-7333

EPA Region 1
Telephone 617-918-1143

EPA Region 6
Telephone: 214-655-6659

EPA Region 3
Telephone 215-814-5418

EPA Region 7
Telephone: 913-551-7247

EPA Region 4
Telephone 404-562-8033

EPA Region 8
Telephone: 303-312-6774

EPA Region 5
Telephone 312-886-6686

EPA Region 9
Telephone: 415-947-4246

EPA Region 10
Telephone 206-553-8665

Proposed NPL: Proposed National Priority List Sites

A site that has been proposed for listing on the National Priorities List through the issuance of a proposed rule in the Federal Register. EPA then accepts public comments on the site, responds to the comments, and places on the NPL those sites that continue to meet the requirements for listing.

Date of Government Version: 06/30/2011
Date Data Arrived at EDR: 07/12/2011
Date Made Active in Reports: 09/29/2011
Number of Days to Update: 79

Source: EPA
Telephone: N/A
Last EDR Contact: 01/11/2012
Next Scheduled EDR Contact: 04/23/2012
Data Release Frequency: Quarterly

NPL LIENS: Federal Superfund Liens

Federal Superfund Liens. Under the authority granted the USEPA by CERCLA of 1980, the USEPA has the authority to file liens against real property in order to recover remedial action expenditures or when the property owner received notification of potential liability. USEPA compiles a listing of filed notices of Superfund Liens.

Date of Government Version: 10/15/1991
Date Data Arrived at EDR: 02/02/1994
Date Made Active in Reports: 03/30/1994
Number of Days to Update: 56

Source: EPA
Telephone: 202-564-4267
Last EDR Contact: 08/15/2011
Next Scheduled EDR Contact: 11/28/2011
Data Release Frequency: No Update Planned

Federal Delisted NPL site list

DELISTED NPL: National Priority List Deletions

The National Oil and Hazardous Substances Pollution Contingency Plan (NCP) establishes the criteria that the EPA uses to delete sites from the NPL. In accordance with 40 CFR 300.425.(e), sites may be deleted from the NPL where no further response is appropriate.

Date of Government Version: 06/30/2011	Source: EPA
Date Data Arrived at EDR: 07/12/2011	Telephone: N/A
Date Made Active in Reports: 09/29/2011	Last EDR Contact: 01/10/2012
Number of Days to Update: 79	Next Scheduled EDR Contact: 04/23/2012
	Data Release Frequency: Quarterly

Federal CERCLIS list

CERCLIS: Comprehensive Environmental Response, Compensation, and Liability Information System

CERCLIS contains data on potentially hazardous waste sites that have been reported to the USEPA by states, municipalities, private companies and private persons, pursuant to Section 103 of the Comprehensive Environmental Response, Compensation, and Liability Act (CERCLA). CERCLIS contains sites which are either proposed to or on the National Priorities List (NPL) and sites which are in the screening and assessment phase for possible inclusion on the NPL.

Date of Government Version: 02/25/2011	Source: EPA
Date Data Arrived at EDR: 03/01/2011	Telephone: 703-412-9810
Date Made Active in Reports: 05/02/2011	Last EDR Contact: 11/29/2011
Number of Days to Update: 62	Next Scheduled EDR Contact: 03/12/2012
	Data Release Frequency: Quarterly

FEDERAL FACILITY: Federal Facility Site Information listing

A listing of National Priority List (NPL) and Base Realignment and Closure (BRAC) sites found in the Comprehensive Environmental Response, Compensation and Liability Information System (CERCLIS) Database where EPA Federal Facilities Restoration and Reuse Office is involved in cleanup activities.

Date of Government Version: 12/10/2010	Source: Environmental Protection Agency
Date Data Arrived at EDR: 01/11/2011	Telephone: 703-603-8704
Date Made Active in Reports: 02/16/2011	Last EDR Contact: 01/13/2012
Number of Days to Update: 36	Next Scheduled EDR Contact: 04/23/2012
	Data Release Frequency: Varies

Federal CERCLIS NFRAP site List

CERCLIS-NFRAP: CERCLIS No Further Remedial Action Planned

Archived sites are sites that have been removed and archived from the inventory of CERCLIS sites. Archived status indicates that, to the best of EPA's knowledge, assessment at a site has been completed and that EPA has determined no further steps will be taken to list this site on the National Priorities List (NPL), unless information indicates this decision was not appropriate or other considerations require a recommendation for listing at a later time. This decision does not necessarily mean that there is no hazard associated with a given site; it only means that, based upon available information, the location is not judged to be a potential NPL site.

Date of Government Version: 02/25/2011	Source: EPA
Date Data Arrived at EDR: 03/01/2011	Telephone: 703-412-9810
Date Made Active in Reports: 05/02/2011	Last EDR Contact: 11/29/2011
Number of Days to Update: 62	Next Scheduled EDR Contact: 03/12/2012
	Data Release Frequency: Quarterly

Federal RCRA CORRACTS facilities list

CORRACTS: Corrective Action Report

CORRACTS identifies hazardous waste handlers with RCRA corrective action activity.

Date of Government Version: 08/19/2011
Date Data Arrived at EDR: 08/31/2011
Date Made Active in Reports: 01/10/2012
Number of Days to Update: 132

Source: EPA
Telephone: 800-424-9346
Last EDR Contact: 02/13/2012
Next Scheduled EDR Contact: 05/28/2012
Data Release Frequency: Quarterly

Federal RCRA non-CORRACTS TSD facilities list

RCRA-TSDF: RCRA - Treatment, Storage and Disposal

RCRAInfo is EPA's comprehensive information system, providing access to data supporting the Resource Conservation and Recovery Act (RCRA) of 1976 and the Hazardous and Solid Waste Amendments (HSWA) of 1984. The database includes selective information on sites which generate, transport, store, treat and/or dispose of hazardous waste as defined by the Resource Conservation and Recovery Act (RCRA). Transporters are individuals or entities that move hazardous waste from the generator offsite to a facility that can recycle, treat, store, or dispose of the waste. TSDFs treat, store, or dispose of the waste.

Date of Government Version: 06/15/2011
Date Data Arrived at EDR: 07/07/2011
Date Made Active in Reports: 08/08/2011
Number of Days to Update: 32

Source: Environmental Protection Agency
Telephone: (415) 495-8895
Last EDR Contact: 01/05/2012
Next Scheduled EDR Contact: 04/16/2012
Data Release Frequency: Quarterly

Federal RCRA generators list

RCRA-LQG: RCRA - Large Quantity Generators

RCRAInfo is EPA's comprehensive information system, providing access to data supporting the Resource Conservation and Recovery Act (RCRA) of 1976 and the Hazardous and Solid Waste Amendments (HSWA) of 1984. The database includes selective information on sites which generate, transport, store, treat and/or dispose of hazardous waste as defined by the Resource Conservation and Recovery Act (RCRA). Large quantity generators (LQGs) generate over 1,000 kilograms (kg) of hazardous waste, or over 1 kg of acutely hazardous waste per month.

Date of Government Version: 06/15/2011
Date Data Arrived at EDR: 07/07/2011
Date Made Active in Reports: 08/08/2011
Number of Days to Update: 32

Source: Environmental Protection Agency
Telephone: (415) 495-8895
Last EDR Contact: 01/05/2012
Next Scheduled EDR Contact: 04/16/2012
Data Release Frequency: Quarterly

RCRA-SQG: RCRA - Small Quantity Generators

RCRAInfo is EPA's comprehensive information system, providing access to data supporting the Resource Conservation and Recovery Act (RCRA) of 1976 and the Hazardous and Solid Waste Amendments (HSWA) of 1984. The database includes selective information on sites which generate, transport, store, treat and/or dispose of hazardous waste as defined by the Resource Conservation and Recovery Act (RCRA). Small quantity generators (SQGs) generate between 100 kg and 1,000 kg of hazardous waste per month.

Date of Government Version: 06/15/2011
Date Data Arrived at EDR: 07/07/2011
Date Made Active in Reports: 08/08/2011
Number of Days to Update: 32

Source: Environmental Protection Agency
Telephone: (415) 495-8895
Last EDR Contact: 01/05/2012
Next Scheduled EDR Contact: 04/16/2012
Data Release Frequency: Quarterly

RCRA-CESQG: RCRA - Conditionally Exempt Small Quantity Generators

RCRAInfo is EPA's comprehensive information system, providing access to data supporting the Resource Conservation and Recovery Act (RCRA) of 1976 and the Hazardous and Solid Waste Amendments (HSWA) of 1984. The database includes selective information on sites which generate, transport, store, treat and/or dispose of hazardous waste as defined by the Resource Conservation and Recovery Act (RCRA). Conditionally exempt small quantity generators (CESQGs) generate less than 100 kg of hazardous waste, or less than 1 kg of acutely hazardous waste per month.

Date of Government Version: 06/15/2011
Date Data Arrived at EDR: 07/07/2011
Date Made Active in Reports: 08/08/2011
Number of Days to Update: 32

Source: Environmental Protection Agency
Telephone: (415) 495-8895
Last EDR Contact: 01/05/2012
Next Scheduled EDR Contact: 04/16/2012
Data Release Frequency: Varies

Federal institutional controls / engineering controls registries

US ENG CONTROLS: Engineering Controls Sites List

A listing of sites with engineering controls in place. Engineering controls include various forms of caps, building foundations, liners, and treatment methods to create pathway elimination for regulated substances to enter environmental media or effect human health.

Date of Government Version: 12/30/2011	Source: Environmental Protection Agency
Date Data Arrived at EDR: 12/30/2011	Telephone: 703-603-0695
Date Made Active in Reports: 01/10/2012	Last EDR Contact: 12/09/2011
Number of Days to Update: 11	Next Scheduled EDR Contact: 03/26/2012
	Data Release Frequency: Varies

US INST CONTROL: Sites with Institutional Controls

A listing of sites with institutional controls in place. Institutional controls include administrative measures, such as groundwater use restrictions, construction restrictions, property use restrictions, and post remediation care requirements intended to prevent exposure to contaminants remaining on site. Deed restrictions are generally required as part of the institutional controls.

Date of Government Version: 12/30/2011	Source: Environmental Protection Agency
Date Data Arrived at EDR: 12/30/2011	Telephone: 703-603-0695
Date Made Active in Reports: 01/10/2012	Last EDR Contact: 12/09/2011
Number of Days to Update: 11	Next Scheduled EDR Contact: 03/26/2012
	Data Release Frequency: Varies

Federal ERNS list

ERNS: Emergency Response Notification System

Emergency Response Notification System. ERNS records and stores information on reported releases of oil and hazardous substances.

Date of Government Version: 10/03/2011	Source: National Response Center, United States Coast Guard
Date Data Arrived at EDR: 10/04/2011	Telephone: 202-267-2180
Date Made Active in Reports: 11/11/2011	Last EDR Contact: 01/18/2012
Number of Days to Update: 38	Next Scheduled EDR Contact: 04/16/2012
	Data Release Frequency: Annually

State- and tribal - equivalent NPL

RESPONSE: State Response Sites

Identifies confirmed release sites where DTSC is involved in remediation, either in a lead or oversight capacity. These confirmed release sites are generally high-priority and high potential risk.

Date of Government Version: 02/07/2012	Source: Department of Toxic Substances Control
Date Data Arrived at EDR: 02/07/2012	Telephone: 916-323-3400
Date Made Active in Reports: 02/22/2012	Last EDR Contact: 02/07/2012
Number of Days to Update: 15	Next Scheduled EDR Contact: 05/21/2012
	Data Release Frequency: Quarterly

State- and tribal - equivalent CERCLIS

ENVIROSTOR: EnviroStor Database

The Department of Toxic Substances Control's (DTSC's) Site Mitigation and Brownfields Reuse Program's (SMBRP's) EnviroStor database identifes sites that have known contamination or sites for which there may be reasons to investigate further. The database includes the following site types: Federal Superfund sites (National Priorities List (NPL)); State Response, including Military Facilities and State Superfund; Voluntary Cleanup; and School sites. EnviroStor provides similar information to the information that was available in CalSites, and provides additional site information, including, but not limited to, identification of formerly-contaminated properties that have been released for reuse, properties where environmental deed restrictions have been recorded to prevent inappropriate land uses, and risk characterization information that is used to assess potential impacts to public health and the environment at contaminated sites.

Date of Government Version: 02/07/2012
Date Data Arrived at EDR: 02/07/2012
Date Made Active in Reports: 02/22/2012
Number of Days to Update: 15

Source: Department of Toxic Substances Control
Telephone: 916-323-3400
Last EDR Contact: 02/07/2012
Next Scheduled EDR Contact: 05/21/2012
Data Release Frequency: Quarterly

State and tribal landfill and/or solid waste disposal site lists

SWF/LF (SWIS): Solid Waste Information System
Active, Closed and Inactive Landfills. SWF/LF records typically contain an inve ntory of solid waste disposal facilities or landfills. These may be active or i nactive facilities or open dumps that failed to meet RCRA Section 4004 criteria for solid waste landfills or disposal sites.

Date of Government Version: 11/21/2011
Date Data Arrived at EDR: 11/22/2011
Date Made Active in Reports: 12/13/2011
Number of Days to Update: 21

Source: Department of Resources Recycling and Recovery
Telephone: 916-341-6320
Last EDR Contact: 02/20/2012
Next Scheduled EDR Contact: 06/04/2012
Data Release Frequency: Quarterly

State and tribal leaking storage tank lists

LUST REG 9: Leaking Underground Storage Tank Report
Orange, Riverside, San Diego counties. For more current information, please refer to the State Water Resources Control Board's LUST database.

Date of Government Version: 03/01/2001
Date Data Arrived at EDR: 04/23/2001
Date Made Active in Reports: 05/21/2001
Number of Days to Update: 28

Source: California Regional Water Quality Control Board San Diego Region (9)
Telephone: 858-637-5595
Last EDR Contact: 09/26/2011
Next Scheduled EDR Contact: 01/09/2012
Data Release Frequency: No Update Planned

LUST REG 7: Leaking Underground Storage Tank Case Listing
Leaking Underground Storage Tank locations. Imperial, Riverside, San Diego, Santa Barbara counties.

Date of Government Version: 02/26/2004
Date Data Arrived at EDR: 02/26/2004
Date Made Active in Reports: 03/24/2004
Number of Days to Update: 27

Source: California Regional Water Quality Control Board Colorado River Basin Region (7)
Telephone: 760-776-8943
Last EDR Contact: 08/01/2011
Next Scheduled EDR Contact: 11/14/2011
Data Release Frequency: No Update Planned

LUST REG 6V: Leaking Underground Storage Tank Case Listing
Leaking Underground Storage Tank locations. Inyo, Kern, Los Angeles, Mono, San Bernardino counties.

Date of Government Version: 06/07/2005
Date Data Arrived at EDR: 06/07/2005
Date Made Active in Reports: 06/29/2005
Number of Days to Update: 22

Source: California Regional Water Quality Control Board Victorville Branch Office (6)
Telephone: 760-241-7365
Last EDR Contact: 09/12/2011
Next Scheduled EDR Contact: 12/26/2011
Data Release Frequency: No Update Planned

LUST REG 6L: Leaking Underground Storage Tank Case Listing
For more current information, please refer to the State Water Resources Control Board's LUST database.

Date of Government Version: 09/09/2003
Date Data Arrived at EDR: 09/10/2003
Date Made Active in Reports: 10/07/2003
Number of Days to Update: 27

Source: California Regional Water Quality Control Board Lahontan Region (6)
Telephone: 530-542-5572
Last EDR Contact: 09/12/2011
Next Scheduled EDR Contact: 12/26/2011
Data Release Frequency: No Update Planned

LUST REG 5: Leaking Underground Storage Tank Database
Leaking Underground Storage Tank locations. Alameda, Alpine, Amador, Butte, Colusa, Contra Costa, Calveras, El Dorado, Fresno, Glenn, Kern, Kings, Lake, Lassen, Madera, Mariposa, Merced, Modoc, Napa, Nevada, Placer, Plumas, Sacramento, San Joaquin, Shasta, Solano, Stanislaus, Sutter, Tehama, Tulare, Tuolumne, Yolo, Yuba counties.

Date of Government Version: 07/01/2008
Date Data Arrived at EDR: 07/22/2008
Date Made Active in Reports: 07/31/2008
Number of Days to Update: 9

Source: California Regional Water Quality Control Board Central Valley Region (5)
Telephone: 916-464-4834
Last EDR Contact: 07/01/2011
Next Scheduled EDR Contact: 10/17/2011
Data Release Frequency: Quarterly

LUST REG 4: Underground Storage Tank Leak List

Los Angeles, Ventura counties. For more current information, please refer to the State Water Resources Control Board's LUST database.

Date of Government Version: 09/07/2004
Date Data Arrived at EDR: 09/07/2004
Date Made Active in Reports: 10/12/2004
Number of Days to Update: 35

Source: California Regional Water Quality Control Board Los Angeles Region (4)
Telephone: 213-576-6710
Last EDR Contact: 09/06/2011
Next Scheduled EDR Contact: 12/19/2011
Data Release Frequency: No Update Planned

LUST REG 3: Leaking Underground Storage Tank Database

Leaking Underground Storage Tank locations. Monterey, San Benito, San Luis Obispo, Santa Barbara, Santa Cruz counties.

Date of Government Version: 05/19/2003
Date Data Arrived at EDR: 05/19/2003
Date Made Active in Reports: 06/02/2003
Number of Days to Update: 14

Source: California Regional Water Quality Control Board Central Coast Region (3)
Telephone: 805-542-4786
Last EDR Contact: 07/18/2011
Next Scheduled EDR Contact: 10/31/2011
Data Release Frequency: No Update Planned

LUST REG 2: Fuel Leak List

Leaking Underground Storage Tank locations. Alameda, Contra Costa, Marin, Napa, San Francisco, San Mateo, Santa Clara, Solano, Sonoma counties.

Date of Government Version: 09/30/2004
Date Data Arrived at EDR: 10/20/2004
Date Made Active in Reports: 11/19/2004
Number of Days to Update: 30

Source: California Regional Water Quality Control Board San Francisco Bay Region (2)
Telephone: 510-622-2433
Last EDR Contact: 09/19/2011
Next Scheduled EDR Contact: 01/02/2012
Data Release Frequency: Quarterly

LUST REG 1: Active Toxic Site Investigation

Del Norte, Humboldt, Lake, Mendocino, Modoc, Siskiyou, Sonoma, Trinity counties. For more current information, please refer to the State Water Resources Control Board's LUST database.

Date of Government Version: 02/01/2001
Date Data Arrived at EDR: 02/28/2001
Date Made Active in Reports: 03/29/2001
Number of Days to Update: 29

Source: California Regional Water Quality Control Board North Coast (1)
Telephone: 707-570-3769
Last EDR Contact: 08/01/2011
Next Scheduled EDR Contact: 11/14/2011
Data Release Frequency: No Update Planned

LUST: Geotracker's Leaking Underground Fuel Tank Report

Leaking Underground Storage Tank Incident Reports. LUST records contain an inventory of reported leaking underground storage tank incidents. Not all states maintain these records, and the information stored varies by state. For more information on a particular leaking underground storage tank sites, please contact the appropriate regulatory agency.

Date of Government Version: 01/20/2012
Date Data Arrived at EDR: 01/20/2012
Date Made Active in Reports: 02/21/2012
Number of Days to Update: 32

Source: State Water Resources Control Board
Telephone: see region list
Last EDR Contact: 01/20/2012
Next Scheduled EDR Contact: 04/02/2012
Data Release Frequency: Quarterly

LUST REG 8: Leaking Underground Storage Tanks

California Regional Water Quality Control Board Santa Ana Region (8). For more current information, please refer to the State Water Resources Control Board's LUST database.

Date of Government Version: 02/14/2005
Date Data Arrived at EDR: 02/15/2005
Date Made Active in Reports: 03/28/2005
Number of Days to Update: 41

Source: California Regional Water Quality Control Board Santa Ana Region (8)
Telephone: 909-782-4496
Last EDR Contact: 08/15/2011
Next Scheduled EDR Contact: 11/28/2011
Data Release Frequency: Varies

SLIC: Statewide SLIC Cases

The SLIC (Spills, Leaks, Investigations and Cleanup) program is designed to protect and restore water quality from spills, leaks, and similar discharges.

Date of Government Version: 01/20/2012
Date Data Arrived at EDR: 01/20/2012
Date Made Active in Reports: 02/21/2012
Number of Days to Update: 32

Source: State Water Resources Control Board
Telephone: 866-480-1028
Last EDR Contact: 01/20/2012
Next Scheduled EDR Contact: 04/02/2012
Data Release Frequency: Varies

SLIC REG 1: Active Toxic Site Investigations

The SLIC (Spills, Leaks, Investigations and Cleanup) program is designed to protect and restore water quality from spills, leaks, and similar discharges.

Date of Government Version: 04/03/2003
Date Data Arrived at EDR: 04/07/2003
Date Made Active in Reports: 04/25/2003
Number of Days to Update: 18

Source: California Regional Water Quality Control Board, North Coast Region (1)
Telephone: 707-576-2220
Last EDR Contact: 08/01/2011
Next Scheduled EDR Contact: 11/14/2011
Data Release Frequency: No Update Planned

SLIC REG 2: Spills, Leaks, Investigation & Cleanup Cost Recovery Listing

The SLIC (Spills, Leaks, Investigations and Cleanup) program is designed to protect and restore water quality from spills, leaks, and similar discharges.

Date of Government Version: 09/30/2004
Date Data Arrived at EDR: 10/20/2004
Date Made Active in Reports: 11/19/2004
Number of Days to Update: 30

Source: Regional Water Quality Control Board San Francisco Bay Region (2)
Telephone: 510-286-0457
Last EDR Contact: 09/19/2011
Next Scheduled EDR Contact: 01/02/2012
Data Release Frequency: Quarterly

SLIC REG 3: Spills, Leaks, Investigation & Cleanup Cost Recovery Listing

The SLIC (Spills, Leaks, Investigations and Cleanup) program is designed to protect and restore water quality from spills, leaks, and similar discharges.

Date of Government Version: 05/18/2006
Date Data Arrived at EDR: 05/18/2006
Date Made Active in Reports: 06/15/2006
Number of Days to Update: 28

Source: California Regional Water Quality Control Board Central Coast Region (3)
Telephone: 805-549-3147
Last EDR Contact: 07/18/2011
Next Scheduled EDR Contact: 10/31/2011
Data Release Frequency: Semi-Annually

SLIC REG 4: Spills, Leaks, Investigation & Cleanup Cost Recovery Listing

The SLIC (Spills, Leaks, Investigations and Cleanup) program is designed to protect and restore water quality from spills, leaks, and similar discharges.

Date of Government Version: 11/17/2004
Date Data Arrived at EDR: 11/18/2004
Date Made Active in Reports: 01/04/2005
Number of Days to Update: 47

Source: Region Water Quality Control Board Los Angeles Region (4)
Telephone: 213-576-6600
Last EDR Contact: 07/01/2011
Next Scheduled EDR Contact: 10/17/2011
Data Release Frequency: Varies

SLIC REG 5: Spills, Leaks, Investigation & Cleanup Cost Recovery Listing

The SLIC (Spills, Leaks, Investigations and Cleanup) program is designed to protect and restore water quality from spills, leaks, and similar discharges.

Date of Government Version: 04/01/2005
Date Data Arrived at EDR: 04/05/2005
Date Made Active in Reports: 04/21/2005
Number of Days to Update: 16

Source: Regional Water Quality Control Board Central Valley Region (5)
Telephone: 916-464-3291
Last EDR Contact: 09/12/2011
Next Scheduled EDR Contact: 12/26/2011
Data Release Frequency: Semi-Annually

SLIC REG 6V: Spills, Leaks, Investigation & Cleanup Cost Recovery Listing
The SLIC (Spills, Leaks, Investigations and Cleanup) program is designed to protect and restore water quality from spills, leaks, and similar discharges.

Date of Government Version: 05/24/2005
Date Data Arrived at EDR: 05/25/2005
Date Made Active in Reports: 06/16/2005
Number of Days to Update: 22

Source: Regional Water Quality Control Board, Victorville Branch
Telephone: 619-241-6583
Last EDR Contact: 08/15/2011
Next Scheduled EDR Contact: 11/28/2011
Data Release Frequency: Semi-Annually

SLIC REG 6L: SLIC Sites
The SLIC (Spills, Leaks, Investigations and Cleanup) program is designed to protect and restore water quality from spills, leaks, and similar discharges.

Date of Government Version: 09/07/2004
Date Data Arrived at EDR: 09/07/2004
Date Made Active in Reports: 10/12/2004
Number of Days to Update: 35

Source: California Regional Water Quality Control Board, Lahontan Region
Telephone: 530-542-5574
Last EDR Contact: 08/15/2011
Next Scheduled EDR Contact: 11/28/2011
Data Release Frequency: No Update Planned

SLIC REG 7: SLIC List
The SLIC (Spills, Leaks, Investigations and Cleanup) program is designed to protect and restore water quality from spills, leaks, and similar discharges.

Date of Government Version: 11/24/2004
Date Data Arrived at EDR: 11/29/2004
Date Made Active in Reports: 01/04/2005
Number of Days to Update: 36

Source: California Regional Quality Control Board, Colorado River Basin Region
Telephone: 760-346-7491
Last EDR Contact: 08/01/2011
Next Scheduled EDR Contact: 11/14/2011
Data Release Frequency: No Update Planned

SLIC REG 8: Spills, Leaks, Investigation & Cleanup Cost Recovery Listing
The SLIC (Spills, Leaks, Investigations and Cleanup) program is designed to protect and restore water quality from spills, leaks, and similar discharges.

Date of Government Version: 04/03/2008
Date Data Arrived at EDR: 04/03/2008
Date Made Active in Reports: 04/14/2008
Number of Days to Update: 11

Source: California Region Water Quality Control Board Santa Ana Region (8)
Telephone: 951-782-3298
Last EDR Contact: 09/12/2011
Next Scheduled EDR Contact: 12/26/2011
Data Release Frequency: Semi-Annually

SLIC REG 9: Spills, Leaks, Investigation & Cleanup Cost Recovery Listing
The SLIC (Spills, Leaks, Investigations and Cleanup) program is designed to protect and restore water quality from spills, leaks, and similar discharges.

Date of Government Version: 09/10/2007
Date Data Arrived at EDR: 09/11/2007
Date Made Active in Reports: 09/28/2007
Number of Days to Update: 17

Source: California Regional Water Quality Control Board San Diego Region (9)
Telephone: 858-467-2980
Last EDR Contact: 08/08/2011
Next Scheduled EDR Contact: 11/21/2011
Data Release Frequency: Annually

INDIAN LUST R10: Leaking Underground Storage Tanks on Indian Land
LUSTs on Indian land in Alaska, Idaho, Oregon and Washington.

Date of Government Version: 11/02/2011
Date Data Arrived at EDR: 11/04/2011
Date Made Active in Reports: 11/11/2011
Number of Days to Update: 7

Source: EPA Region 10
Telephone: 206-553-2857
Last EDR Contact: 01/30/2012
Next Scheduled EDR Contact: 05/14/2012
Data Release Frequency: Quarterly

INDIAN LUST R1: Leaking Underground Storage Tanks on Indian Land
A listing of leaking underground storage tank locations on Indian Land.

Date of Government Version: 10/01/2011
Date Data Arrived at EDR: 11/01/2011
Date Made Active in Reports: 11/11/2011
Number of Days to Update: 10

Source: EPA Region 1
Telephone: 617-918-1313
Last EDR Contact: 02/03/2012
Next Scheduled EDR Contact: 05/14/2012
Data Release Frequency: Varies

INDIAN LUST R8: Leaking Underground Storage Tanks on Indian Land
LUSTs on Indian land in Colorado, Montana, North Dakota, South Dakota, Utah and Wyoming.

Date of Government Version: 08/18/2011
Date Data Arrived at EDR: 08/19/2011
Date Made Active in Reports: 09/13/2011
Number of Days to Update: 25

Source: EPA Region 8
Telephone: 303-312-6271
Last EDR Contact: 01/30/2012
Next Scheduled EDR Contact: 05/14/2012
Data Release Frequency: Quarterly

INDIAN LUST R6: Leaking Underground Storage Tanks on Indian Land
LUSTs on Indian land in New Mexico and Oklahoma.

Date of Government Version: 09/12/2011
Date Data Arrived at EDR: 09/13/2011
Date Made Active in Reports: 11/11/2011
Number of Days to Update: 59

Source: EPA Region 6
Telephone: 214-665-6597
Last EDR Contact: 01/30/2012
Next Scheduled EDR Contact: 05/14/2012
Data Release Frequency: Varies

INDIAN LUST R4: Leaking Underground Storage Tanks on Indian Land
LUSTs on Indian land in Florida, Mississippi and North Carolina.

Date of Government Version: 12/14/2011
Date Data Arrived at EDR: 12/15/2011
Date Made Active in Reports: 01/10/2012
Number of Days to Update: 26

Source: EPA Region 4
Telephone: 404-562-8677
Last EDR Contact: 01/30/2012
Next Scheduled EDR Contact: 05/14/2012
Data Release Frequency: Semi-Annually

INDIAN LUST R9: Leaking Underground Storage Tanks on Indian Land
LUSTs on Indian land in Arizona, California, New Mexico and Nevada

Date of Government Version: 12/05/2011
Date Data Arrived at EDR: 12/07/2011
Date Made Active in Reports: 01/10/2012
Number of Days to Update: 34

Source: Environmental Protection Agency
Telephone: 415-972-3372
Last EDR Contact: 01/30/2012
Next Scheduled EDR Contact: 05/14/2012
Data Release Frequency: Quarterly

INDIAN LUST R7: Leaking Underground Storage Tanks on Indian Land
LUSTs on Indian land in Iowa, Kansas, and Nebraska

Date of Government Version: 11/01/2011
Date Data Arrived at EDR: 11/21/2011
Date Made Active in Reports: 01/10/2012
Number of Days to Update: 50

Source: EPA Region 7
Telephone: 913-551-7003
Last EDR Contact: 01/30/2012
Next Scheduled EDR Contact: 05/14/2012
Data Release Frequency: Varies

State and tribal registered storage tank lists

GOVERNMENT RECORDS SEARCHED / DATA CURRENCY TRACKING

UST: Active UST Facilities
Active UST facilities gathered from the local regulatory agencies

Date of Government Version: 01/20/2012
Date Data Arrived at EDR: 01/20/2012
Date Made Active in Reports: 02/22/2012
Number of Days to Update: 33

Source: SWRCB
Telephone: 916-480-1028
Last EDR Contact: 01/20/2012
Next Scheduled EDR Contact: 04/02/2012
Data Release Frequency: Semi-Annually

AST: Aboveground Petroleum Storage Tank Facilities
Registered Aboveground Storage Tanks.

Date of Government Version: 08/01/2009
Date Data Arrived at EDR: 09/10/2009
Date Made Active in Reports: 10/01/2009
Number of Days to Update: 21

Source: State Water Resources Control Board
Telephone: 916-341-5712
Last EDR Contact: 01/23/2012
Next Scheduled EDR Contact: 04/23/2012
Data Release Frequency: Quarterly

INDIAN UST R10: Underground Storage Tanks on Indian Land
The Indian Underground Storage Tank (UST) database provides information about underground storage tanks on Indian land in EPA Region 10 (Alaska, Idaho, Oregon, Washington, and Tribal Nations).

Date of Government Version: 11/02/2011
Date Data Arrived at EDR: 11/04/2011
Date Made Active in Reports: 11/11/2011
Number of Days to Update: 7

Source: EPA Region 10
Telephone: 206-553-2857
Last EDR Contact: 01/30/2012
Next Scheduled EDR Contact: 05/14/2012
Data Release Frequency: Quarterly

INDIAN UST R9: Underground Storage Tanks on Indian Land
The Indian Underground Storage Tank (UST) database provides information about underground storage tanks on Indian land in EPA Region 9 (Arizona, California, Hawaii, Nevada, the Pacific Islands, and Tribal Nations).

Date of Government Version: 11/28/2011
Date Data Arrived at EDR: 11/29/2011
Date Made Active in Reports: 01/10/2012
Number of Days to Update: 42

Source: EPA Region 9
Telephone: 415-972-3368
Last EDR Contact: 01/30/2012
Next Scheduled EDR Contact: 05/14/2012
Data Release Frequency: Quarterly

INDIAN UST R8: Underground Storage Tanks on Indian Land
The Indian Underground Storage Tank (UST) database provides information about underground storage tanks on Indian land in EPA Region 8 (Colorado, Montana, North Dakota, South Dakota, Utah, Wyoming and 27 Tribal Nations).

Date of Government Version: 08/18/2011
Date Data Arrived at EDR: 08/19/2011
Date Made Active in Reports: 09/13/2011
Number of Days to Update: 25

Source: EPA Region 8
Telephone: 303-312-6137
Last EDR Contact: 01/30/2012
Next Scheduled EDR Contact: 05/14/2012
Data Release Frequency: Quarterly

INDIAN UST R7: Underground Storage Tanks on Indian Land
The Indian Underground Storage Tank (UST) database provides information about underground storage tanks on Indian land in EPA Region 7 (Iowa, Kansas, Missouri, Nebraska, and 9 Tribal Nations).

Date of Government Version: 11/01/2011
Date Data Arrived at EDR: 11/21/2011
Date Made Active in Reports: 01/10/2012
Number of Days to Update: 50

Source: EPA Region 7
Telephone: 913-551-7003
Last EDR Contact: 01/30/2012
Next Scheduled EDR Contact: 05/14/2012
Data Release Frequency: Varies

INDIAN UST R6: Underground Storage Tanks on Indian Land
The Indian Underground Storage Tank (UST) database provides information about underground storage tanks on Indian land in EPA Region 6 (Louisiana, Arkansas, Oklahoma, New Mexico, Texas and 65 Tribes).

Date of Government Version: 05/10/2011
Date Data Arrived at EDR: 05/11/2011
Date Made Active in Reports: 06/14/2011
Number of Days to Update: 34

Source: EPA Region 6
Telephone: 214-665-7591
Last EDR Contact: 01/30/2012
Next Scheduled EDR Contact: 05/14/2012
Data Release Frequency: Semi-Annually

INDIAN UST R5: Underground Storage Tanks on Indian Land

The Indian Underground Storage Tank (UST) database provides information about underground storage tanks on Indian land in EPA Region 5 (Michigan, Minnesota and Wisconsin and Tribal Nations).

Date of Government Version: 07/01/2011
Date Data Arrived at EDR: 08/26/2011
Date Made Active in Reports: 09/13/2011
Number of Days to Update: 18

Source: EPA Region 5
Telephone: 312-886-6136
Last EDR Contact: 01/30/2012
Next Scheduled EDR Contact: 05/14/2012
Data Release Frequency: Varies

INDIAN UST R4: Underground Storage Tanks on Indian Land

The Indian Underground Storage Tank (UST) database provides information about underground storage tanks on Indian land in EPA Region 4 (Alabama, Florida, Georgia, Kentucky, Mississippi, North Carolina, South Carolina, Tennessee and Tribal Nations)

Date of Government Version: 12/14/2011
Date Data Arrived at EDR: 12/15/2011
Date Made Active in Reports: 01/10/2012
Number of Days to Update: 26

Source: EPA Region 4
Telephone: 404-562-9424
Last EDR Contact: 01/30/2012
Next Scheduled EDR Contact: 05/14/2012
Data Release Frequency: Semi-Annually

INDIAN UST R1: Underground Storage Tanks on Indian Land

The Indian Underground Storage Tank (UST) database provides information about underground storage tanks on Indian land in EPA Region 1 (Connecticut, Maine, Massachusetts, New Hampshire, Rhode Island, Vermont and ten Tribal Nations).

Date of Government Version: 10/01/2011
Date Data Arrived at EDR: 11/01/2011
Date Made Active in Reports: 11/11/2011
Number of Days to Update: 10

Source: EPA, Region 1
Telephone: 617-918-1313
Last EDR Contact: 02/03/2012
Next Scheduled EDR Contact: 05/14/2012
Data Release Frequency: Varies

FEMA UST: Underground Storage Tank Listing

A listing of all FEMA owned underground storage tanks.

Date of Government Version: 01/01/2010
Date Data Arrived at EDR: 02/16/2010
Date Made Active in Reports: 04/12/2010
Number of Days to Update: 55

Source: FEMA
Telephone: 202-646-5797
Last EDR Contact: 01/16/2012
Next Scheduled EDR Contact: 04/30/2012
Data Release Frequency: Varies

State and tribal voluntary cleanup sites

INDIAN VCP R7: Voluntary Cleanup Priority Lisitng

A listing of voluntary cleanup priority sites located on Indian Land located in Region 7.

Date of Government Version: 03/20/2008
Date Data Arrived at EDR: 04/22/2008
Date Made Active in Reports: 05/19/2008
Number of Days to Update: 27

Source: EPA, Region 7
Telephone: 913-551-7365
Last EDR Contact: 04/20/2009
Next Scheduled EDR Contact: 07/20/2009
Data Release Frequency: Varies

VCP: Voluntary Cleanup Program Properties

Contains low threat level properties with either confirmed or unconfirmed releases and the project proponents have request that DTSC oversee investigation and/or cleanup activities and have agreed to provide coverage for DTSC's costs.

Date of Government Version: 02/07/2012
Date Data Arrived at EDR: 02/07/2012
Date Made Active in Reports: 02/22/2012
Number of Days to Update: 15

Source: Department of Toxic Substances Control
Telephone: 916-323-3400
Last EDR Contact: 02/07/2012
Next Scheduled EDR Contact: 05/21/2012
Data Release Frequency: Quarterly

INDIAN VCP R1: Voluntary Cleanup Priority Listing
A listing of voluntary cleanup priority sites located on Indian Land located in Region 1.

Date of Government Version: 08/04/2011
Date Data Arrived at EDR: 10/04/2011
Date Made Active in Reports: 11/11/2011
Number of Days to Update: 38

Source: EPA, Region 1
Telephone: 617-918-1102
Last EDR Contact: 01/06/2012
Next Scheduled EDR Contact: 04/16/2012
Data Release Frequency: Varies

ADDITIONAL ENVIRONMENTAL RECORDS

Local Brownfield lists

US BROWNFIELDS: A Listing of Brownfields Sites
Brownfields are real property, the expansion, redevelopment, or reuse of which may be complicated by the presence or potential presence of a hazardous substance, pollutant, or contaminant. Cleaning up and reinvesting in these properties takes development pressures off of undeveloped, open land, and both improves and protects the environment. Assessment, Cleanup and Redevelopment Exchange System (ACRES) stores information reported by EPA Brownfields grant recipients on brownfields properties assessed or cleaned up with grant funding as well as information on Targeted Brownfields Assessments performed by EPA Regions. A listing of ACRES Brownfield sites is obtained from Cleanups in My Community. Cleanups in My Community provides information on Brownfields properties for which information is reported back to EPA, as well as areas served by Brownfields grant programs.

Date of Government Version: 06/27/2011
Date Data Arrived at EDR: 06/27/2011
Date Made Active in Reports: 09/13/2011
Number of Days to Update: 78

Source: Environmental Protection Agency
Telephone: 202-566-2777
Last EDR Contact: 12/27/2011
Next Scheduled EDR Contact: 04/09/2012
Data Release Frequency: Semi-Annually

Local Lists of Landfill / Solid Waste Disposal Sites

ODI: Open Dump Inventory
An open dump is defined as a disposal facility that does not comply with one or more of the Part 257 or Part 258 Subtitle D Criteria.

Date of Government Version: 06/30/1985
Date Data Arrived at EDR: 08/09/2004
Date Made Active in Reports: 09/17/2004
Number of Days to Update: 39

Source: Environmental Protection Agency
Telephone: 800-424-9346
Last EDR Contact: 06/09/2004
Next Scheduled EDR Contact: N/A
Data Release Frequency: No Update Planned

DEBRIS REGION 9: Torres Martinez Reservation Illegal Dump Site Locations
A listing of illegal dump sites location on the Torres Martinez Indian Reservation located in eastern Riverside County and northern Imperial County, California.

Date of Government Version: 01/12/2009
Date Data Arrived at EDR: 05/07/2009
Date Made Active in Reports: 09/21/2009
Number of Days to Update: 137

Source: EPA, Region 9
Telephone: 415-947-4219
Last EDR Contact: 12/21/2011
Next Scheduled EDR Contact: 04/09/2012
Data Release Frequency: No Update Planned

WMUDS/SWAT: Waste Management Unit Database
Waste Management Unit Database System. WMUDS is used by the State Water Resources Control Board staff and the Regional Water Quality Control Boards for program tracking and inventory of waste management units. WMUDS is composed of the following databases: Facility Information, Scheduled Inspections Information, Waste Management Unit Information, SWAT Program Information, SWAT Report Summary Information, SWAT Report Summary Data, Chapter 15 (formerly Subchapter 15) Information, Chapter 15 Monitoring Parameters, TPCA Program Information, RCRA Program Information, Closure Information, and Interested Parties Information.

Date of Government Version: 04/01/2000
Date Data Arrived at EDR: 04/10/2000
Date Made Active in Reports: 05/10/2000
Number of Days to Update: 30

Source: State Water Resources Control Board
Telephone: 916-227-4448
Last EDR Contact: 02/13/2012
Next Scheduled EDR Contact: 05/28/2012
Data Release Frequency: No Update Planned

SWRCY: Recycler Database
A listing of recycling facilities in California.

Date of Government Version: 12/12/2011
Date Data Arrived at EDR: 12/19/2011
Date Made Active in Reports: 01/19/2012
Number of Days to Update: 31

Source: Department of Conservation
Telephone: 916-323-3836
Last EDR Contact: 12/19/2011
Next Scheduled EDR Contact: 04/02/2012
Data Release Frequency: Quarterly

HAULERS: Registered Waste Tire Haulers Listing
A listing of registered waste tire haulers.

Date of Government Version: 01/20/2012
Date Data Arrived at EDR: 01/24/2012
Date Made Active in Reports: 02/21/2012
Number of Days to Update: 28

Source: Integrated Waste Management Board
Telephone: 916-341-6422
Last EDR Contact: 02/20/2012
Next Scheduled EDR Contact: 06/04/2012
Data Release Frequency: Varies

INDIAN ODI: Report on the Status of Open Dumps on Indian Lands
Location of open dumps on Indian land.

Date of Government Version: 12/31/1998
Date Data Arrived at EDR: 12/03/2007
Date Made Active in Reports: 01/24/2008
Number of Days to Update: 52

Source: Environmental Protection Agency
Telephone: 703-308-8245
Last EDR Contact: 02/06/2012
Next Scheduled EDR Contact: 05/21/2012
Data Release Frequency: Varies

Local Lists of Hazardous waste / Contaminated Sites

US CDL: Clandestine Drug Labs
A listing of clandestine drug lab locations. The U.S. Department of Justice ("the Department") provides this web site as a public service. It contains addresses of some locations where law enforcement agencies reported they found chemicals or other items that indicated the presence of either clandestine drug laboratories or dumpsites. In most cases, the source of the entries is not the Department, and the Department has not verified the entry and does not guarantee its accuracy. Members of the public must verify the accuracy of all entries by, for example, contacting local law enforcement and local health departments.

Date of Government Version: 10/07/2011
Date Data Arrived at EDR: 12/09/2011
Date Made Active in Reports: 01/10/2012
Number of Days to Update: 32

Source: Drug Enforcement Administration
Telephone: 202-307-1000
Last EDR Contact: 12/05/2011
Next Scheduled EDR Contact: 03/19/2012
Data Release Frequency: Quarterly

HIST CAL-SITES: Calsites Database
The Calsites database contains potential or confirmed hazardous substance release properties. In 1996, California EPA reevaluated and significantly reduced the number of sites in the Calsites database. No longer updated by the state agency. It has been replaced by ENVIROSTOR.

Date of Government Version: 08/08/2005
Date Data Arrived at EDR: 08/03/2006
Date Made Active in Reports: 08/24/2006
Number of Days to Update: 21

Source: Department of Toxic Substance Control
Telephone: 916-323-3400
Last EDR Contact: 02/23/2009
Next Scheduled EDR Contact: 05/25/2009
Data Release Frequency: No Update Planned

SCH: School Property Evaluation Program

This category contains proposed and existing school sites that are being evaluated by DTSC for possible hazardous materials contamination. In some cases, these properties may be listed in the CalSites category depending on the level of threat to public health and safety or the environment they pose.

Date of Government Version: 02/07/2012
Date Data Arrived at EDR: 02/07/2012
Date Made Active in Reports: 02/22/2012
Number of Days to Update: 15

Source: Department of Toxic Substances Control
Telephone: 916-323-3400
Last EDR Contact: 02/07/2012
Next Scheduled EDR Contact: 05/21/2012
Data Release Frequency: Quarterly

TOXIC PITS: Toxic Pits Cleanup Act Sites

Toxic PITS Cleanup Act Sites. TOXIC PITS identifies sites suspected of containing hazardous substances where cleanup has not yet been completed.

Date of Government Version: 07/01/1995
Date Data Arrived at EDR: 08/30/1995
Date Made Active in Reports: 09/26/1995
Number of Days to Update: 27

Source: State Water Resources Control Board
Telephone: 916-227-4364
Last EDR Contact: 01/26/2009
Next Scheduled EDR Contact: 04/27/2009
Data Release Frequency: No Update Planned

CDL: Clandestine Drug Labs

A listing of drug lab locations. Listing of a location in this database does not indicate that any illegal drug lab materials were or were not present there, and does not constitute a determination that the location either requires or does not require additional cleanup work.

Date of Government Version: 12/31/2011
Date Data Arrived at EDR: 02/14/2012
Date Made Active in Reports: 02/21/2012
Number of Days to Update: 7

Source: Department of Toxic Substances Control
Telephone: 916-255-6504
Last EDR Contact: 02/07/2012
Next Scheduled EDR Contact: 04/16/2012
Data Release Frequency: Varies

US HIST CDL: National Clandestine Laboratory Register

A listing of clandestine drug lab locations. The U.S. Department of Justice ("the Department") provides this web site as a public service. It contains addresses of some locations where law enforcement agencies reported they found chemicals or other items that indicated the presence of either clandestine drug laboratories or dumpsites. In most cases, the source of the entries is not the Department, and the Department has not verified the entry and does not guarantee its accuracy. Members of the public must verify the accuracy of all entries by, for example, contacting local law enforcement and local health departments.

Date of Government Version: 09/01/2007
Date Data Arrived at EDR: 11/19/2008
Date Made Active in Reports: 03/30/2009
Number of Days to Update: 131

Source: Drug Enforcement Administration
Telephone: 202-307-1000
Last EDR Contact: 03/23/2009
Next Scheduled EDR Contact: 06/22/2009
Data Release Frequency: No Update Planned

Local Lists of Registered Storage Tanks

CA FID UST: Facility Inventory Database

The Facility Inventory Database (FID) contains a historical listing of active and inactive underground storage tank locations from the State Water Resource Control Board. Refer to local/county source for current data.

Date of Government Version: 10/31/1994
Date Data Arrived at EDR: 09/05/1995
Date Made Active in Reports: 09/29/1995
Number of Days to Update: 24

Source: California Environmental Protection Agency
Telephone: 916-341-5851
Last EDR Contact: 12/28/1998
Next Scheduled EDR Contact: N/A
Data Release Frequency: No Update Planned

UST MENDOCINO: Mendocino County UST Database

A listing of underground storage tank locations in Mendocino County.

Date of Government Version: 09/23/2009
Date Data Arrived at EDR: 09/23/2009
Date Made Active in Reports: 10/01/2009
Number of Days to Update: 8

Source: Department of Public Health
Telephone: 707-463-4466
Last EDR Contact: 12/05/2012
Next Scheduled EDR Contact: 03/19/2012
Data Release Frequency: Annually

HIST UST: Hazardous Substance Storage Container Database

The Hazardous Substance Storage Container Database is a historical listing of UST sites. Refer to local/county source for current data.

Date of Government Version: 10/15/1990
Date Data Arrived at EDR: 01/25/1991
Date Made Active in Reports: 02/12/1991
Number of Days to Update: 18

Source: State Water Resources Control Board
Telephone: 916-341-5851
Last EDR Contact: 07/26/2001
Next Scheduled EDR Contact: N/A
Data Release Frequency: No Update Planned

SWEEPS UST: SWEEPS UST Listing

Statewide Environmental Evaluation and Planning System. This underground storage tank listing was updated and maintained by a company contacted by the SWRCB in the early 1990's. The listing is no longer updated or maintained. The local agency is the contact for more information on a site on the SWEEPS list.

Date of Government Version: 06/01/1994
Date Data Arrived at EDR: 07/07/2005
Date Made Active in Reports: 08/11/2005
Number of Days to Update: 35

Source: State Water Resources Control Board
Telephone: N/A
Last EDR Contact: 06/03/2005
Next Scheduled EDR Contact: N/A
Data Release Frequency: No Update Planned

Local Land Records

LIENS 2: CERCLA Lien Information

A Federal CERCLA ('Superfund') lien can exist by operation of law at any site or property at which EPA has spent Superfund monies. These monies are spent to investigate and address releases and threatened releases of contamination. CERCLIS provides information as to the identity of these sites and properties.

Date of Government Version: 09/09/2011
Date Data Arrived at EDR: 09/16/2011
Date Made Active in Reports: 09/29/2011
Number of Days to Update: 13

Source: Environmental Protection Agency
Telephone: 202-564-6023
Last EDR Contact: 01/30/2012
Next Scheduled EDR Contact: 05/14/2012
Data Release Frequency: Varies

LUCIS: Land Use Control Information System

LUCIS contains records of land use control information pertaining to the former Navy Base Realignment and Closure properties.

Date of Government Version: 12/09/2005
Date Data Arrived at EDR: 12/11/2006
Date Made Active in Reports: 01/11/2007
Number of Days to Update: 31

Source: Department of the Navy
Telephone: 843-820-7326
Last EDR Contact: 02/20/2012
Next Scheduled EDR Contact: 06/04/2012
Data Release Frequency: Varies

LIENS: Environmental Liens Listing

A listing of property locations with environmental liens for California where DTSC is a lien holder.

Date of Government Version: 12/16/2011
Date Data Arrived at EDR: 12/16/2011
Date Made Active in Reports: 01/19/2012
Number of Days to Update: 34

Source: Department of Toxic Substances Control
Telephone: 916-323-3400
Last EDR Contact: 12/09/2011
Next Scheduled EDR Contact: 03/26/2012
Data Release Frequency: Varies

DEED: Deed Restriction Listing

Site Mitigation and Brownfields Reuse Program Facility Sites with Deed Restrictions & Hazardous Waste Management Program Facility Sites with Deed / Land Use Restriction. The DTSC Site Mitigation and Brownfields Reuse Program (SMBRP) list includes sites cleaned up under the program's oversight and generally does not include current or former hazardous waste facilities that required a hazardous waste facility permit. The list represents deed restrictions that are active. Some sites have multiple deed restrictions. The DTSC Hazardous Waste Management Program (HWMP) has developed a list of current or former hazardous waste facilities that have a recorded land use restriction at the local county recorder's office. The land use restrictions on this list were required by the DTSC HWMP as a result of the presence of hazardous substances that remain on site after the facility (or part of the facility) has been closed or cleaned up. The types of land use restriction include deed notice, deed restriction, or a land use restriction that binds current and future owners.

Date of Government Version: 12/12/2011
Date Data Arrived at EDR: 12/13/2011
Date Made Active in Reports: 01/19/2012
Number of Days to Update: 37

Source: Department of Toxic Substances Control
Telephone: 916-323-3400
Last EDR Contact: 12/13/2011
Next Scheduled EDR Contact: 03/26/2012
Data Release Frequency: Semi-Annually

Records of Emergency Release Reports

HMIRS: Hazardous Materials Information Reporting System

Hazardous Materials Incident Report System. HMIRS contains hazardous material spill incidents reported to DOT.

Date of Government Version: 10/04/2011
Date Data Arrived at EDR: 10/04/2011
Date Made Active in Reports: 11/11/2011
Number of Days to Update: 38

Source: U.S. Department of Transportation
Telephone: 202-366-4555
Last EDR Contact: 01/03/2012
Next Scheduled EDR Contact: 04/16/2012
Data Release Frequency: Annually

CHMIRS: California Hazardous Material Incident Report System

California Hazardous Material Incident Reporting System. CHMIRS contains information on reported hazardous material incidents (accidental releases or spills).

Date of Government Version: 12/31/2010
Date Data Arrived at EDR: 05/03/2011
Date Made Active in Reports: 06/15/2011
Number of Days to Update: 43

Source: Office of Emergency Services
Telephone: 916-845-8400
Last EDR Contact: 01/30/2012
Next Scheduled EDR Contact: 05/14/2012
Data Release Frequency: Varies

LDS: Land Disposal Sites Listing

The Land Disposal program regulates of waste discharge to land for treatment, storage and disposal in waste management units.

Date of Government Version: 01/20/2012
Date Data Arrived at EDR: 01/20/2012
Date Made Active in Reports: 02/21/2012
Number of Days to Update: 32

Source: State Water Qualilty Control Board
Telephone: 866-480-1028
Last EDR Contact: 01/20/2012
Next Scheduled EDR Contact: 04/02/2012
Data Release Frequency: Quarterly

MCS: Military Cleanup Sites Listing

The State Water Resources Control Board and nine Regional Water Quality Control Boards partner with the Department of Defense (DoD) through the Defense and State Memorandum of Agreement (DSMOA) to oversee the investigation and remediation of water quality issues at military facilities.

Date of Government Version: 01/20/2012
Date Data Arrived at EDR: 01/20/2012
Date Made Active in Reports: 02/21/2012
Number of Days to Update: 32

Source: State Water Resources Control Board
Telephone: 866-480-1028
Last EDR Contact: 01/20/2012
Next Scheduled EDR Contact: 04/02/2012
Data Release Frequency: Quarterly

Other Ascertainable Records

RCRA-NonGen: RCRA - Non Generators

RCRAInfo is EPA's comprehensive information system, providing access to data supporting the Resource Conservation and Recovery Act (RCRA) of 1976 and the Hazardous and Solid Waste Amendments (HSWA) of 1984. The database includes selective information on sites which generate, transport, store, treat and/or dispose of hazardous waste as defined by the Resource Conservation and Recovery Act (RCRA). Non-Generators do not presently generate hazardous waste.

Date of Government Version: 06/15/2011
Date Data Arrived at EDR: 07/07/2011
Date Made Active in Reports: 08/08/2011
Number of Days to Update: 32

Source: Environmental Protection Agency
Telephone: (415) 495-8895
Last EDR Contact: 01/05/2012
Next Scheduled EDR Contact: 04/16/2012
Data Release Frequency: Varies

DOT OPS: Incident and Accident Data

Department of Transporation, Office of Pipeline Safety Incident and Accident data.

Date of Government Version: 07/29/2011
Date Data Arrived at EDR: 08/09/2011
Date Made Active in Reports: 11/11/2011
Number of Days to Update: 94

Source: Department of Transporation, Office of Pipeline Safety
Telephone: 202-366-4595
Last EDR Contact: 02/07/2012
Next Scheduled EDR Contact: 05/21/2012
Data Release Frequency: Varies

DOD: Department of Defense Sites

This data set consists of federally owned or administered lands, administered by the Department of Defense, that have any area equal to or greater than 640 acres of the United States, Puerto Rico, and the U.S. Virgin Islands.

Date of Government Version: 12/31/2005
Date Data Arrived at EDR: 11/10/2006
Date Made Active in Reports: 01/11/2007
Number of Days to Update: 62

Source: USGS
Telephone: 888-275-8747
Last EDR Contact: 01/20/2012
Next Scheduled EDR Contact: 04/30/2012
Data Release Frequency: Semi-Annually

FUDS: Formerly Used Defense Sites

The listing includes locations of Formerly Used Defense Sites properties where the US Army Corps of Engineers is actively working or will take necessary cleanup actions.

Date of Government Version: 12/31/2009
Date Data Arrived at EDR: 08/12/2010
Date Made Active in Reports: 12/02/2010
Number of Days to Update: 112

Source: U.S. Army Corps of Engineers
Telephone: 202-528-4285
Last EDR Contact: 12/09/2011
Next Scheduled EDR Contact: 03/26/2012
Data Release Frequency: Varies

CONSENT: Superfund (CERCLA) Consent Decrees

Major legal settlements that establish responsibility and standards for cleanup at NPL (Superfund) sites. Released periodically by United States District Courts after settlement by parties to litigation matters.

Date of Government Version: 09/01/2011
Date Data Arrived at EDR: 11/18/2011
Date Made Active in Reports: 01/10/2012
Number of Days to Update: 53

Source: Department of Justice, Consent Decree Library
Telephone: Varies
Last EDR Contact: 12/27/2011
Next Scheduled EDR Contact: 04/16/2012
Data Release Frequency: Varies

ROD: Records Of Decision

Record of Decision. ROD documents mandate a permanent remedy at an NPL (Superfund) site containing technical and health information to aid in the cleanup.

Date of Government Version: 09/28/2011
Date Data Arrived at EDR: 12/14/2011
Date Made Active in Reports: 01/10/2012
Number of Days to Update: 27

Source: EPA
Telephone: 703-416-0223
Last EDR Contact: 12/14/2011
Next Scheduled EDR Contact: 03/26/2012
Data Release Frequency: Annually

UMTRA: Uranium Mill Tailings Sites

Uranium ore was mined by private companies for federal government use in national defense programs. When the mills shut down, large piles of the sand-like material (mill tailings) remain after uranium has been extracted from the ore. Levels of human exposure to radioactive materials from the piles are low; however, in some cases tailings were used as construction materials before the potential health hazards of the tailings were recognized.

Date of Government Version: 09/14/2010
Date Data Arrived at EDR: 10/21/2010
Date Made Active in Reports: 01/28/2011
Number of Days to Update: 99

Source: Department of Energy
Telephone: 505-845-0011
Last EDR Contact: 11/29/2011
Next Scheduled EDR Contact: 03/12/2012
Data Release Frequency: Varies

MINES: Mines Master Index File

Contains all mine identification numbers issued for mines active or opened since 1971. The data also includes violation information.

Date of Government Version: 08/18/2011
Date Data Arrived at EDR: 09/08/2011
Date Made Active in Reports: 09/29/2011
Number of Days to Update: 21

Source: Department of Labor, Mine Safety and Health Administration
Telephone: 303-231-5959
Last EDR Contact: 12/07/2011
Next Scheduled EDR Contact: 03/19/2012
Data Release Frequency: Semi-Annually

TRIS: Toxic Chemical Release Inventory System

Toxic Release Inventory System. TRIS identifies facilities which release toxic chemicals to the air, water and land in reportable quantities under SARA Title III Section 313.

Date of Government Version: 12/31/2009
Date Data Arrived at EDR: 09/01/2011
Date Made Active in Reports: 01/10/2012
Number of Days to Update: 131

Source: EPA
Telephone: 202-566-0250
Last EDR Contact: 12/02/2011
Next Scheduled EDR Contact: 03/12/2012
Data Release Frequency: Annually

TSCA: Toxic Substances Control Act

Toxic Substances Control Act. TSCA identifies manufacturers and importers of chemical substances included on the TSCA Chemical Substance Inventory list. It includes data on the production volume of these substances by plant site.

Date of Government Version: 12/31/2006
Date Data Arrived at EDR: 09/29/2010
Date Made Active in Reports: 12/02/2010
Number of Days to Update: 64

Source: EPA
Telephone: 202-260-5521
Last EDR Contact: 12/27/2011
Next Scheduled EDR Contact: 04/09/2012
Data Release Frequency: Every 4 Years

FTTS: FIFRA/ TSCA Tracking System - FIFRA (Federal Insecticide, Fungicide, & Rodenticide Act)/TSCA (Toxic Substances Control Act)

FTTS tracks administrative cases and pesticide enforcement actions and compliance activities related to FIFRA, TSCA and EPCRA (Emergency Planning and Community Right-to-Know Act). To maintain currency, EDR contacts the Agency on a quarterly basis.

Date of Government Version: 04/09/2009
Date Data Arrived at EDR: 04/16/2009
Date Made Active in Reports: 05/11/2009
Number of Days to Update: 25

Source: EPA/Office of Prevention, Pesticides and Toxic Substances
Telephone: 202-566-1667
Last EDR Contact: 11/28/2011
Next Scheduled EDR Contact: 03/12/2012
Data Release Frequency: Quarterly

FTTS INSP: FIFRA/ TSCA Tracking System - FIFRA (Federal Insecticide, Fungicide, & Rodenticide Act)/TSCA (Toxic Substances Control Act)

A listing of FIFRA/TSCA Tracking System (FTTS) inspections and enforcements.

Date of Government Version: 04/09/2009
Date Data Arrived at EDR: 04/16/2009
Date Made Active in Reports: 05/11/2009
Number of Days to Update: 25

Source: EPA
Telephone: 202-566-1667
Last EDR Contact: 11/28/2011
Next Scheduled EDR Contact: 03/12/2012
Data Release Frequency: Quarterly

HIST FTTS: FIFRA/TSCA Tracking System Administrative Case Listing

A complete administrative case listing from the FIFRA/TSCA Tracking System (FTTS) for all ten EPA regions. The information was obtained from the National Compliance Database (NCDB). NCDB supports the implementation of FIFRA (Federal Insecticide, Fungicide, and Rodenticide Act) and TSCA (Toxic Substances Control Act). Some EPA regions are now closing out records. Because of that, and the fact that some EPA regions are not providing EPA Headquarters with updated records, it was decided to create a HIST FTTS database. It included records that may not be included in the newer FTTS database updates. This database is no longer updated.

Date of Government Version: 10/19/2006
Date Data Arrived at EDR: 03/01/2007
Date Made Active in Reports: 04/10/2007
Number of Days to Update: 40

Source: Environmental Protection Agency
Telephone: 202-564-2501
Last EDR Contact: 12/17/2007
Next Scheduled EDR Contact: 03/17/2008
Data Release Frequency: No Update Planned

HIST FTTS INSP: FIFRA/TSCA Tracking System Inspection & Enforcement Case Listing

A complete inspection and enforcement case listing from the FIFRA/TSCA Tracking System (FTTS) for all ten EPA regions. The information was obtained from the National Compliance Database (NCDB). NCDB supports the implementation of FIFRA (Federal Insecticide, Fungicide, and Rodenticide Act) and TSCA (Toxic Substances Control Act). Some EPA regions are now closing out records. Because of that, and the fact that some EPA regions are not providing EPA Headquarters with updated records, it was decided to create a HIST FTTS database. It included records that may not be included in the newer FTTS database updates. This database is no longer updated.

Date of Government Version: 10/19/2006
Date Data Arrived at EDR: 03/01/2007
Date Made Active in Reports: 04/10/2007
Number of Days to Update: 40

Source: Environmental Protection Agency
Telephone: 202-564-2501
Last EDR Contact: 12/17/2008
Next Scheduled EDR Contact: 03/17/2008
Data Release Frequency: No Update Planned

SSTS: Section 7 Tracking Systems

Section 7 of the Federal Insecticide, Fungicide and Rodenticide Act, as amended (92 Stat. 829) requires all registered pesticide-producing establishments to submit a report to the Environmental Protection Agency by March 1st each year. Each establishment must report the types and amounts of pesticides, active ingredients and devices being produced, and those having been produced and sold or distributed in the past year.

Date of Government Version: 12/31/2009
Date Data Arrived at EDR: 12/10/2010
Date Made Active in Reports: 02/25/2011
Number of Days to Update: 77

Source: EPA
Telephone: 202-564-4203
Last EDR Contact: 01/30/2012
Next Scheduled EDR Contact: 05/14/2012
Data Release Frequency: Annually

ICIS: Integrated Compliance Information System

The Integrated Compliance Information System (ICIS) supports the information needs of the national enforcement and compliance program as well as the unique needs of the National Pollutant Discharge Elimination System (NPDES) program.

Date of Government Version: 07/20/2011
Date Data Arrived at EDR: 11/10/2011
Date Made Active in Reports: 01/10/2012
Number of Days to Update: 61

Source: Environmental Protection Agency
Telephone: 202-564-5088
Last EDR Contact: 12/21/2011
Next Scheduled EDR Contact: 04/09/2012
Data Release Frequency: Quarterly

PADS: PCB Activity Database System

PCB Activity Database. PADS Identifies generators, transporters, commercial storers and/or brokers and disposers of PCB's who are required to notify the EPA of such activities.

Date of Government Version: 11/01/2010
Date Data Arrived at EDR: 11/10/2010
Date Made Active in Reports: 02/16/2011
Number of Days to Update: 98

Source: EPA
Telephone: 202-566-0500
Last EDR Contact: 01/20/2012
Next Scheduled EDR Contact: 04/30/2012
Data Release Frequency: Annually

MLTS: Material Licensing Tracking System

MLTS is maintained by the Nuclear Regulatory Commission and contains a list of approximately 8,100 sites which possess or use radioactive materials and which are subject to NRC licensing requirements. To maintain currency, EDR contacts the Agency on a quarterly basis.

Date of Government Version: 06/21/2011
Date Data Arrived at EDR: 07/15/2011
Date Made Active in Reports: 09/13/2011
Number of Days to Update: 60

Source: Nuclear Regulatory Commission
Telephone: 301-415-7169
Last EDR Contact: 12/12/2011
Next Scheduled EDR Contact: 03/26/2012
Data Release Frequency: Quarterly

RADINFO: Radiation Information Database

The Radiation Information Database (RADINFO) contains information about facilities that are regulated by U.S. Environmental Protection Agency (EPA) regulations for radiation and radioactivity.

Date of Government Version: 01/11/2011
Date Data Arrived at EDR: 01/13/2011
Date Made Active in Reports: 02/16/2011
Number of Days to Update: 34

Source: Environmental Protection Agency
Telephone: 202-343-9775
Last EDR Contact: 01/12/2012
Next Scheduled EDR Contact: 04/23/2012
Data Release Frequency: Quarterly

FINDS: Facility Index System/Facility Registry System

Facility Index System. FINDS contains both facility information and 'pointers' to other sources that contain more detail. EDR includes the following FINDS databases in this report: PCS (Permit Compliance System), AIRS (Aerometric Information Retrieval System), DOCKET (Enforcement Docket used to manage and track information on civil judicial enforcement cases for all environmental statutes), FURS (Federal Underground Injection Control), C-DOCKET (Criminal Docket System used to track criminal enforcement actions for all environmental statutes), FFIS (Federal Facilities Information System), STATE (State Environmental Laws and Statutes), and PADS (PCB Activity Data System).

Date of Government Version: 08/02/2011
Date Data Arrived at EDR: 09/13/2011
Date Made Active in Reports: 01/10/2012
Number of Days to Update: 119

Source: EPA
Telephone: (415) 947-8000
Last EDR Contact: 12/13/2011
Next Scheduled EDR Contact: 03/26/2012
Data Release Frequency: Quarterly

RAATS: RCRA Administrative Action Tracking System

RCRA Administration Action Tracking System. RAATS contains records based on enforcement actions issued under RCRA pertaining to major violators and includes administrative and civil actions brought by the EPA. For administration actions after September 30, 1995, data entry in the RAATS database was discontinued. EPA will retain a copy of the database for historical records. It was necessary to terminate RAATS because a decrease in agency resources made it impossible to continue to update the information contained in the database.

Date of Government Version: 04/17/1995
Date Data Arrived at EDR: 07/03/1995
Date Made Active in Reports: 08/07/1995
Number of Days to Update: 35

Source: EPA
Telephone: 202-564-4104
Last EDR Contact: 06/02/2008
Next Scheduled EDR Contact: 09/01/2008
Data Release Frequency: No Update Planned

BRS: Biennial Reporting System

The Biennial Reporting System is a national system administered by the EPA that collects data on the generation and management of hazardous waste. BRS captures detailed data from two groups: Large Quantity Generators (LQG) and Treatment, Storage, and Disposal Facilities.

Date of Government Version: 12/31/2009
Date Data Arrived at EDR: 03/01/2011
Date Made Active in Reports: 05/02/2011
Number of Days to Update: 62

Source: EPA/NTIS
Telephone: 800-424-9346
Last EDR Contact: 11/30/2011
Next Scheduled EDR Contact: 03/12/2012
Data Release Frequency: Biennially

CA BOND EXP. PLAN: Bond Expenditure Plan

Department of Health Services developed a site-specific expenditure plan as the basis for an appropriation of Hazardous Substance Cleanup Bond Act funds. It is not updated.

Date of Government Version: 01/01/1989
Date Data Arrived at EDR: 07/27/1994
Date Made Active in Reports: 08/02/1994
Number of Days to Update: 6

Source: Department of Health Services
Telephone: 916-255-2118
Last EDR Contact: 05/31/1994
Next Scheduled EDR Contact: N/A
Data Release Frequency: No Update Planned

WDS: Waste Discharge System

Sites which have been issued waste discharge requirements.

Date of Government Version: 06/19/2007
Date Data Arrived at EDR: 06/20/2007
Date Made Active in Reports: 06/29/2007
Number of Days to Update: 9

Source: State Water Resources Control Board
Telephone: 916-341-5227
Last EDR Contact: 11/28/2011
Next Scheduled EDR Contact: 03/12/2012
Data Release Frequency: Quarterly

NPDES: NPDES Permits Listing

A listing of NPDES permits, including stormwater.

Date of Government Version: 11/21/2011
Date Data Arrived at EDR: 11/22/2011
Date Made Active in Reports: 12/13/2011
Number of Days to Update: 21

Source: State Water Resources Control Board
Telephone: 916-445-9379
Last EDR Contact: 02/20/2012
Next Scheduled EDR Contact: 06/04/2012
Data Release Frequency: Quarterly

CORTESE: "Cortese" Hazardous Waste & Substances Sites List

The sites for the list are designated by the State Water Resource Control Board (LUST), the Integrated Waste Board (SWF/LS), and the Department of Toxic Substances Control (Cal-Sites). This listing is no longer updated by the state agency.

Date of Government Version: 01/03/2012
Date Data Arrived at EDR: 01/03/2012
Date Made Active in Reports: 01/19/2012
Number of Days to Update: 16

Source: CAL EPA/Office of Emergency Information
Telephone: 916-323-3400
Last EDR Contact: 01/03/2012
Next Scheduled EDR Contact: 04/16/2012
Data Release Frequency: Quarterly

HIST CORTESE: Hazardous Waste & Substance Site List

The sites for the list are designated by the State Water Resource Control Board [LUST], the Integrated Waste Board [SWF/LS], and the Department of Toxic Substances Control [CALSITES].

Date of Government Version: 04/01/2001
Date Data Arrived at EDR: 01/22/2009
Date Made Active in Reports: 04/08/2009
Number of Days to Update: 76

Source: Department of Toxic Substances Control
Telephone: 916-323-3400
Last EDR Contact: 01/22/2009
Next Scheduled EDR Contact: N/A
Data Release Frequency: No Update Planned

NOTIFY 65: Proposition 65 Records

Listings of all Proposition 65 incidents reported to counties by the State Water Resources Control Board and the Regional Water Quality Control Board. This database is no longer updated by the reporting agency.

Date of Government Version: 10/21/1993
Date Data Arrived at EDR: 11/01/1993
Date Made Active in Reports: 11/19/1993
Number of Days to Update: 18

Source: State Water Resources Control Board
Telephone: 916-445-3846
Last EDR Contact: 12/20/2011
Next Scheduled EDR Contact: 04/09/2012
Data Release Frequency: No Update Planned

DRYCLEANERS: Cleaner Facilities

A list of drycleaner related facilities that have EPA ID numbers. These are facilities with certain SIC codes: power laundries, family and commercial; garment pressing and cleaner's agents; linen supply; coin-operated laundries and cleaning; drycleaning plants, except rugs; carpet and upholster cleaning; industrial launderers; laundry and garment services.

Date of Government Version: 01/19/2012
Date Data Arrived at EDR: 01/19/2012
Date Made Active in Reports: 02/21/2012
Number of Days to Update: 33

Source: Department of Toxic Substance Control
Telephone: 916-327-4498
Last EDR Contact: 12/21/2011
Next Scheduled EDR Contact: 03/26/2012
Data Release Frequency: Annually

WIP: Well Investigation Program Case List

Well Investigation Program case in the San Gabriel and San Fernando Valley area.

Date of Government Version: 07/03/2009
Date Data Arrived at EDR: 07/21/2009
Date Made Active in Reports: 08/03/2009
Number of Days to Update: 13

Source: Los Angeles Water Quality Control Board
Telephone: 213-576-6726
Last EDR Contact: 01/23/2012
Next Scheduled EDR Contact: 04/16/2012
Data Release Frequency: Varies

ENF: Enforcement Action Listing

A listing of Water Board Enforcement Actions. Formal is everything except Oral/Verbal Communication, Notice of Violation, Expedited Payment Letter, and Staff Enforcement Letter.

Date of Government Version: 08/15/2011
Date Data Arrived at EDR: 08/23/2011
Date Made Active in Reports: 10/03/2011
Number of Days to Update: 41

Source: State Water Resoruces Control Board
Telephone: 916-445-9379
Last EDR Contact: 02/20/2012
Next Scheduled EDR Contact: 05/14/2012
Data Release Frequency: Varies

HAZNET: Facility and Manifest Data

Facility and Manifest Data. The data is extracted from the copies of hazardous waste manifests received each year by the DTSC. The annual volume of manifests is typically 700,000 - 1,000,000 annually, representing approximately 350,000 - 500,000 shipments. Data are from the manifests submitted without correction, and therefore many contain some invalid values for data elements such as generator ID, TSD ID, waste category, and disposal method.

Date of Government Version: 12/31/2010
Date Data Arrived at EDR: 07/19/2011
Date Made Active in Reports: 08/16/2011
Number of Days to Update: 28

Source: California Environmental Protection Agency
Telephone: 916-255-1136
Last EDR Contact: 01/20/2012
Next Scheduled EDR Contact: 04/30/2012
Data Release Frequency: Annually

EMI: Emissions Inventory Data

Toxics and criteria pollutant emissions data collected by the ARB and local air pollution agencies.

Date of Government Version: 12/31/2008
Date Data Arrived at EDR: 09/29/2010
Date Made Active in Reports: 10/18/2010
Number of Days to Update: 19

Source: California Air Resources Board
Telephone: 916-322-2990
Last EDR Contact: 12/30/2011
Next Scheduled EDR Contact: 04/09/2012
Data Release Frequency: Varies

INDIAN RESERV: Indian Reservations

This map layer portrays Indian administered lands of the United States that have any area equal to or greater than 640 acres.

Date of Government Version: 12/31/2005
Date Data Arrived at EDR: 12/08/2006
Date Made Active in Reports: 01/11/2007
Number of Days to Update: 34

Source: USGS
Telephone: 202-208-3710
Last EDR Contact: 01/20/2012
Next Scheduled EDR Contact: 04/30/2012
Data Release Frequency: Semi-Annually

SCRD DRYCLEANERS: State Coalition for Remediation of Drycleaners Listing

The State Coalition for Remediation of Drycleaners was established in 1998, with support from the U.S. EPA Office of Superfund Remediation and Technology Innovation. It is comprised of representatives of states with established drycleaner remediation programs. Currently the member states are Alabama, Connecticut, Florida, Illinois, Kansas, Minnesota, Missouri, North Carolina, Oregon, South Carolina, Tennessee, Texas, and Wisconsin.

Date of Government Version: 03/07/2011
Date Data Arrived at EDR: 03/09/2011
Date Made Active in Reports: 05/02/2011
Number of Days to Update: 54

Source: Environmental Protection Agency
Telephone: 615-532-8599
Last EDR Contact: 02/06/2012
Next Scheduled EDR Contact: 05/07/2012
Data Release Frequency: Varies

PROC: Certified Processors Database

A listing of certified processors.

Date of Government Version: 12/12/2011
Date Data Arrived at EDR: 12/19/2011
Date Made Active in Reports: 01/19/2012
Number of Days to Update: 31

Source: Department of Conservation
Telephone: 916-323-3836
Last EDR Contact: 12/19/2011
Next Scheduled EDR Contact: 04/02/2012
Data Release Frequency: Quarterly

MWMP: Medical Waste Management Program Listing

The Medical Waste Management Program (MWMP) ensures the proper handling and disposal of medical waste by permitting and inspecting medical waste Offsite Treatment Facilities (PDF) and Transfer Stations (PDF) throughout the state. MWMP also oversees all Medical Waste Transporters.

Date of Government Version: 12/07/2011
Date Data Arrived at EDR: 12/15/2011
Date Made Active in Reports: 01/19/2012
Number of Days to Update: 35

Source: Department of Public Health
Telephone: 916-558-1784
Last EDR Contact: 12/12/2011
Next Scheduled EDR Contact: 03/26/2012
Data Release Frequency: Varies

COAL ASH DOE: Sleam-Electric Plan Operation Data

A listing of power plants that store ash in surface ponds.

Date of Government Version: 12/31/2005
Date Data Arrived at EDR: 08/07/2009
Date Made Active in Reports: 10/22/2009
Number of Days to Update: 76

Source: Department of Energy
Telephone: 202-586-8719
Last EDR Contact: 01/18/2012
Next Scheduled EDR Contact: 04/30/2012
Data Release Frequency: Varies

COAL ASH EPA: Coal Combustion Residues Surface Impoundments List

A listing of coal combustion residues surface impoundments with high hazard potential ratings.

Date of Government Version: 08/17/2010
Date Data Arrived at EDR: 01/03/2011
Date Made Active in Reports: 03/21/2011
Number of Days to Update: 77

Source: Environmental Protection Agency
Telephone: N/A
Last EDR Contact: 12/08/2011
Next Scheduled EDR Contact: 03/26/2012
Data Release Frequency: Varies

HWT: Registered Hazardous Waste Transporter Database

A listing of hazardous waste transporters. In California, unless specifically exempted, it is unlawful for any person to transport hazardous wastes unless the person holds a valid registration issued by DTSC. A hazardous waste transporter registration is valid for one year and is assigned a unique registration number.

Date of Government Version: 01/18/2012
Date Data Arrived at EDR: 01/18/2012
Date Made Active in Reports: 02/21/2012
Number of Days to Update: 34

Source: Department of Toxic Substances Control
Telephone: 916-440-7145
Last EDR Contact: 01/18/2012
Next Scheduled EDR Contact: 04/30/2012
Data Release Frequency: Quarterly

HWP: EnviroStor Permitted Facilities Listing
Detailed information on permitted hazardous waste facilities and corrective action ("cleanups") tracked in EnviroStor.

Date of Government Version: 08/09/2010
Date Data Arrived at EDR: 08/11/2010
Date Made Active in Reports: 08/20/2010
Number of Days to Update: 9

Source: Department of Toxic Substances Control
Telephone: 916-323-3400
Last EDR Contact: 12/02/2011
Next Scheduled EDR Contact: 03/12/2012
Data Release Frequency: Quarterly

FINANCIAL ASSURANCE 2: Financial Assurance Information Listing
A listing of financial assurance information for solid waste facilities. Financial assurance is intended to ensure that resources are available to pay for the cost of closure, post-closure care, and corrective measures if the owner or operator of a regulated facility is unable or unwilling to pay.

Date of Government Version: 11/29/2011
Date Data Arrived at EDR: 11/30/2011
Date Made Active in Reports: 12/13/2011
Number of Days to Update: 13

Source: California Integrated Waste Management Board
Telephone: 916-341-6066
Last EDR Contact: 02/20/2012
Next Scheduled EDR Contact: 06/04/2012
Data Release Frequency: Varies

FINANCIAL ASSURANCE 1: Financial Assurance Information Listing
Financial Assurance information

Date of Government Version: 03/01/2007
Date Data Arrived at EDR: 06/01/2007
Date Made Active in Reports: 06/29/2007
Number of Days to Update: 28

Source: Department of Toxic Substances Control
Telephone: 916-255-3628
Last EDR Contact: 02/03/2012
Next Scheduled EDR Contact: 05/14/2012
Data Release Frequency: Varies

FEDLAND: Federal and Indian Lands
Federally and Indian administrated lands of the United States. Lands included are administrated by: Army Corps of Engineers, Bureau of Reclamation, National Wild and Scenic River, National Wildlife Refuge, Public Domain Land, Wilderness, Wilderness Study Area, Wildlife Management Area, Bureau of Indian Affairs, Bureau of Land Management, Department of Justice, Forest Service, Fish and Wildlife Service, National Park Service.

Date of Government Version: 12/31/2005
Date Data Arrived at EDR: 02/06/2006
Date Made Active in Reports: 01/11/2007
Number of Days to Update: 339

Source: U.S. Geological Survey
Telephone: 888-275-8747
Last EDR Contact: 01/20/2012
Next Scheduled EDR Contact: 04/30/2012
Data Release Frequency: N/A

PCB TRANSFORMER: PCB Transformer Registration Database
The database of PCB transformer registrations that includes all PCB registration submittals.

Date of Government Version: 02/01/2011
Date Data Arrived at EDR: 10/19/2011
Date Made Active in Reports: 01/10/2012
Number of Days to Update: 83

Source: Environmental Protection Agency
Telephone: 202-566-0517
Last EDR Contact: 02/03/2012
Next Scheduled EDR Contact: 05/14/2012
Data Release Frequency: Varies

EDR PROPRIETARY RECORDS

EDR Proprietary Records

Manufactured Gas Plants: EDR Proprietary Manufactured Gas Plants
The EDR Proprietary Manufactured Gas Plant Database includes records of coal gas plants (manufactured gas plants) compiled by EDR's researchers. Manufactured gas sites were used in the United States from the 1800's to 1950's to produce a gas that could be distributed and used as fuel. These plants used whale oil, rosin, coal, or a mixture of coal, oil, and water that also produced a significant amount of waste. Many of the byproducts of the gas production, such as coal tar (oily waste containing volatile and non-volatile chemicals), sludges, oils and other compounds are potentially hazardous to human health and the environment. The byproduct from this process was frequently disposed of directly at the plant site and can remain or spread slowly, serving as a continuous source of soil and groundwater contamination.

Date of Government Version: N/A
Date Data Arrived at EDR: N/A
Date Made Active in Reports: N/A
Number of Days to Update: N/A

Source: EDR, Inc.
Telephone: N/A
Last EDR Contact: N/A
Next Scheduled EDR Contact: N/A
Data Release Frequency: No Update Planned

EDR Historical Auto Stations: EDR Proprietary Historic Gas Stations

EDR has searched selected national collections of business directories and has collected listings of potential gas station/filling station/service station sites that were available to EDR researchers. EDR's review was limited to those categories of sources that might, in EDR's opinion, include gas station/filling station/service station establishments. The categories reviewed included, but were not limited to gas, gas station, gasoline station, filling station, auto, automobile repair, auto service station, service station, etc.

Date of Government Version: N/A
Date Data Arrived at EDR: N/A
Date Made Active in Reports: N/A
Number of Days to Update: N/A

Source: EDR, Inc.
Telephone: N/A
Last EDR Contact: N/A
Next Scheduled EDR Contact: N/A
Data Release Frequency: Varies

EDR Historical Cleaners: EDR Proprietary Historic Dry Cleaners

EDR has searched selected national collections of business directories and has collected listings of potential dry cleaner sites that were available to EDR researchers. EDR's review was limited to those categories of sources that might, in EDR's opinion, include dry cleaning establishments. The categories reviewed included, but were not limited to dry cleaners, cleaners, laundry, laundromat, cleaning/laundry, wash & dry etc.

Date of Government Version: N/A
Date Data Arrived at EDR: N/A
Date Made Active in Reports: N/A
Number of Days to Update: N/A

Source: EDR, Inc.
Telephone: N/A
Last EDR Contact: N/A
Next Scheduled EDR Contact: N/A
Data Release Frequency: Varies

COUNTY RECORDS

ALAMEDA COUNTY:

Contaminated Sites

A listing of contaminated sites overseen by the Toxic Release Program (oil and groundwater contamination from chemical releases and spills) and the Leaking Underground Storage Tank Program (soil and ground water contamination from leaking petroleum USTs).

Date of Government Version: 01/12/2012
Date Data Arrived at EDR: 01/13/2012
Date Made Active in Reports: 02/21/2012
Number of Days to Update: 39

Source: Alameda County Environmental Health Services
Telephone: 510-567-6700
Last EDR Contact: 12/30/2011
Next Scheduled EDR Contact: 04/16/2012
Data Release Frequency: Semi-Annually

Underground Tanks

Underground storage tank sites located in Alameda county.

Date of Government Version: 01/12/2012
Date Data Arrived at EDR: 01/13/2012
Date Made Active in Reports: 02/24/2012
Number of Days to Update: 42

Source: Alameda County Environmental Health Services
Telephone: 510-567-6700
Last EDR Contact: 12/30/2011
Next Scheduled EDR Contact: 04/16/2012
Data Release Frequency: Semi-Annually

CONTRA COSTA COUNTY:

Site List
List includes sites from the underground tank, hazardous waste generator and business plan/2185 programs.

Date of Government Version: 11/28/2011
Date Data Arrived at EDR: 11/29/2011
Date Made Active in Reports: 12/13/2011
Number of Days to Update: 14

Source: Contra Costa Health Services Department
Telephone: 925-646-2286
Last EDR Contact: 02/07/2012
Next Scheduled EDR Contact: 05/21/2012
Data Release Frequency: Semi-Annually

KERN COUNTY:

Underground Storage Tank Sites & Tank Listing
Kern County Sites and Tanks Listing.

Date of Government Version: 08/31/2010
Date Data Arrived at EDR: 09/01/2010
Date Made Active in Reports: 09/30/2010
Number of Days to Update: 29

Source: Kern County Environment Health Services Department
Telephone: 661-862-8700
Last EDR Contact: 02/13/2012
Next Scheduled EDR Contact: 05/28/2012
Data Release Frequency: Quarterly

LOS ANGELES COUNTY:

San Gabriel Valley Areas of Concern
San Gabriel Valley areas where VOC contamination is at or above the MCL as designated by region 9 EPA office.

Date of Government Version: 03/30/2009
Date Data Arrived at EDR: 03/31/2009
Date Made Active in Reports: 10/23/2009
Number of Days to Update: 206

Source: EPA Region 9
Telephone: 415-972-3178
Last EDR Contact: 12/20/2011
Next Scheduled EDR Contact: 04/09/2012
Data Release Frequency: No Update Planned

HMS: Street Number List
Industrial Waste and Underground Storage Tank Sites.

Date of Government Version: 09/29/2011
Date Data Arrived at EDR: 12/15/2011
Date Made Active in Reports: 01/19/2012
Number of Days to Update: 35

Source: Department of Public Works
Telephone: 626-458-3517
Last EDR Contact: 10/17/2011
Next Scheduled EDR Contact: 01/30/2012
Data Release Frequency: Semi-Annually

List of Solid Waste Facilities
Solid Waste Facilities in Los Angeles County.

Date of Government Version: 01/23/2012
Date Data Arrived at EDR: 01/24/2012
Date Made Active in Reports: 02/21/2012
Number of Days to Update: 28

Source: La County Department of Public Works
Telephone: 818-458-5185
Last EDR Contact: 01/24/2012
Next Scheduled EDR Contact: 05/07/2012
Data Release Frequency: Varies

City of Los Angeles Landfills
Landfills owned and maintained by the City of Los Angeles.

Date of Government Version: 03/05/2009
Date Data Arrived at EDR: 03/10/2009
Date Made Active in Reports: 04/08/2009
Number of Days to Update: 29

Source: Engineering & Construction Division
Telephone: 213-473-7869
Last EDR Contact: 11/17/2011
Next Scheduled EDR Contact: 03/05/2012
Data Release Frequency: Varies

Site Mitigation List
Industrial sites that have had some sort of spill or complaint.

Date of Government Version: 12/29/2011
Date Data Arrived at EDR: 02/02/2012
Date Made Active in Reports: 02/21/2012
Number of Days to Update: 19

Source: Community Health Services
Telephone: 323-890-7806
Last EDR Contact: 01/23/2012
Next Scheduled EDR Contact: 05/07/2012
Data Release Frequency: Annually

City of El Segundo Underground Storage Tank
Underground storage tank sites located in El Segundo city.

Date of Government Version: 01/23/2012
Date Data Arrived at EDR: 01/25/2012
Date Made Active in Reports: 02/22/2012
Number of Days to Update: 28

Source: City of El Segundo Fire Department
Telephone: 310-524-2236
Last EDR Contact: 01/23/2012
Next Scheduled EDR Contact: 04/06/2012
Data Release Frequency: Semi-Annually

City of Long Beach Underground Storage Tank
Underground storage tank sites located in the city of Long Beach.

Date of Government Version: 03/28/2003
Date Data Arrived at EDR: 10/23/2003
Date Made Active in Reports: 11/26/2003
Number of Days to Update: 34

Source: City of Long Beach Fire Department
Telephone: 562-570-2563
Last EDR Contact: 02/20/2012
Next Scheduled EDR Contact: 05/14/2012
Data Release Frequency: Annually

City of Torrance Underground Storage Tank
Underground storage tank sites located in the city of Torrance.

Date of Government Version: 01/16/2012
Date Data Arrived at EDR: 01/18/2012
Date Made Active in Reports: 02/22/2012
Number of Days to Update: 35

Source: City of Torrance Fire Department
Telephone: 310-618-2973
Last EDR Contact: 01/16/2012
Next Scheduled EDR Contact: 04/30/2012
Data Release Frequency: Semi-Annually

MARIN COUNTY:

Underground Storage Tank Sites
Currently permitted USTs in Marin County.

Date of Government Version: 01/13/2012
Date Data Arrived at EDR: 01/24/2012
Date Made Active in Reports: 02/22/2012
Number of Days to Update: 29

Source: Public Works Department Waste Management
Telephone: 415-499-6647
Last EDR Contact: 01/09/2012
Next Scheduled EDR Contact: 04/23/2012
Data Release Frequency: Semi-Annually

NAPA COUNTY:

Sites With Reported Contamination
A listing of leaking underground storage tank sites located in Napa county.

Date of Government Version: 12/05/2011
Date Data Arrived at EDR: 12/06/2011
Date Made Active in Reports: 02/07/2012
Number of Days to Update: 63

Source: Napa County Department of Environmental Management
Telephone: 707-253-4269
Last EDR Contact: 12/05/2011
Next Scheduled EDR Contact: 03/19/2012
Data Release Frequency: No Update Planned

Closed and Operating Underground Storage Tank Sites
Underground storage tank sites located in Napa county.

Date of Government Version: 01/15/2008
Date Data Arrived at EDR: 01/16/2008
Date Made Active in Reports: 02/08/2008
Number of Days to Update: 23

Source: Napa County Department of Environmental Management
Telephone: 707-253-4269
Last EDR Contact: 12/05/2012
Next Scheduled EDR Contact: 03/19/2012
Data Release Frequency: No Update Planned

ORANGE COUNTY:

List of Industrial Site Cleanups
Petroleum and non-petroleum spills.

Date of Government Version: 02/01/2012
Date Data Arrived at EDR: 02/17/2012
Date Made Active in Reports: 02/21/2012
Number of Days to Update: 4

Source: Health Care Agency
Telephone: 714-834-3446
Last EDR Contact: 02/13/2012
Next Scheduled EDR Contact: 05/28/2012
Data Release Frequency: Annually

List of Underground Storage Tank Cleanups
Orange County Underground Storage Tank Cleanups (LUST).

Date of Government Version: 02/01/2012
Date Data Arrived at EDR: 02/17/2012
Date Made Active in Reports: 02/21/2012
Number of Days to Update: 4

Source: Health Care Agency
Telephone: 714-834-3446
Last EDR Contact: 02/13/2012
Next Scheduled EDR Contact: 05/28/2012
Data Release Frequency: Quarterly

List of Underground Storage Tank Facilities
Orange County Underground Storage Tank Facilities (UST).

Date of Government Version: 11/02/2011
Date Data Arrived at EDR: 11/18/2011
Date Made Active in Reports: 12/14/2011
Number of Days to Update: 26

Source: Health Care Agency
Telephone: 714-834-3446
Last EDR Contact: 02/13/2012
Next Scheduled EDR Contact: 05/28/2012
Data Release Frequency: Quarterly

PLACER COUNTY:

Master List of Facilities
List includes aboveground tanks, underground tanks and cleanup sites.

Date of Government Version: 12/12/2011
Date Data Arrived at EDR: 12/13/2011
Date Made Active in Reports: 01/19/2012
Number of Days to Update: 37

Source: Placer County Health and Human Services
Telephone: 530-889-7312
Last EDR Contact: 12/09/2011
Next Scheduled EDR Contact: 03/26/2012
Data Release Frequency: Semi-Annually

RIVERSIDE COUNTY:

Listing of Underground Tank Cleanup Sites
Riverside County Underground Storage Tank Cleanup Sites (LUST).

Date of Government Version: 01/18/2012
Date Data Arrived at EDR: 01/26/2012
Date Made Active in Reports: 02/21/2012
Number of Days to Update: 26

Source: Department of Environmental Health
Telephone: 951-358-5055
Last EDR Contact: 12/21/2011
Next Scheduled EDR Contact: 04/09/2012
Data Release Frequency: Quarterly

Underground Storage Tank Tank List
Underground storage tank sites located in Riverside county.

Date of Government Version: 01/18/2012
Date Data Arrived at EDR: 01/26/2012
Date Made Active in Reports: 02/24/2012
Number of Days to Update: 29

Source: Department of Environmental Health
Telephone: 951-358-5055
Last EDR Contact: 12/21/2011
Next Scheduled EDR Contact: 04/26/2012
Data Release Frequency: Quarterly

SACRAMENTO COUNTY:

Toxic Site Clean-Up List
List of sites where unauthorized releases of potentially hazardous materials have occurred.

Date of Government Version: 08/02/2011
Date Data Arrived at EDR: 10/12/2011
Date Made Active in Reports: 11/08/2011
Number of Days to Update: 27

Source: Sacramento County Environmental Management
Telephone: 916-875-8406
Last EDR Contact: 01/13/2012
Next Scheduled EDR Contact: 04/23/2012
Data Release Frequency: Quarterly

Master Hazardous Materials Facility List
Any business that has hazardous materials on site - hazardous material storage sites, underground storage tanks, waste generators.

Date of Government Version: 08/02/2011
Date Data Arrived at EDR: 10/14/2011
Date Made Active in Reports: 11/08/2011
Number of Days to Update: 25

Source: Sacramento County Environmental Management
Telephone: 916-875-8406
Last EDR Contact: 01/13/2012
Next Scheduled EDR Contact: 04/23/2012
Data Release Frequency: Quarterly

SAN BERNARDINO COUNTY:

Hazardous Material Permits
This listing includes underground storage tanks, medical waste handlers/generators, hazardous materials handlers, hazardous waste generators, and waste oil generators/handlers.

Date of Government Version: 11/30/2011
Date Data Arrived at EDR: 12/01/2011
Date Made Active in Reports: 12/16/2011
Number of Days to Update: 15

Source: San Bernardino County Fire Department Hazardous Materials Division
Telephone: 909-387-3041
Last EDR Contact: 02/13/2012
Next Scheduled EDR Contact: 05/28/2012
Data Release Frequency: Quarterly

SAN DIEGO COUNTY:

Hazardous Materials Management Division Database
The database includes: HE58 - This report contains the business name, site address, business phone number, establishment 'H' permit number, type of permit, and the business status. HE17 - In addition to providing the same information provided in the HE58 listing, HE17 provides inspection dates, violations received by the establishment, hazardous waste generated, the quantity, method of storage, treatment/disposal of waste and the hauler, and information on underground storage tanks. Unauthorized Release List - Includes a summary of environmental contamination cases in San Diego County (underground tank cases, non-tank cases, groundwater contamination, and soil contamination are included.)

Date of Government Version: 09/09/2010
Date Data Arrived at EDR: 09/15/2010
Date Made Active in Reports: 09/29/2010
Number of Days to Update: 14

Source: Hazardous Materials Management Division
Telephone: 619-338-2268
Last EDR Contact: 12/16/2011
Next Scheduled EDR Contact: 03/26/2012
Data Release Frequency: Quarterly

Solid Waste Facilities
San Diego County Solid Waste Facilities.

Date of Government Version: 10/31/2011
Date Data Arrived at EDR: 11/04/2011
Date Made Active in Reports: 12/13/2011
Number of Days to Update: 39

Source: Department of Health Services
Telephone: 619-338-2209
Last EDR Contact: 01/30/2012
Next Scheduled EDR Contact: 05/14/2012
Data Release Frequency: Varies

Environmental Case Listing
The listing contains all underground tank release cases and projects pertaining to properties contaminated with hazardous substances that are actively under review by the Site Assessment and Mitigation Program.

Date of Government Version: 03/23/2010
Date Data Arrived at EDR: 06/15/2010
Date Made Active in Reports: 07/09/2010
Number of Days to Update: 24

Source: San Diego County Department of Environmental Health
Telephone: 619-338-2371
Last EDR Contact: 12/12/2011
Next Scheduled EDR Contact: 03/26/2012
Data Release Frequency: No Update Planned

SAN FRANCISCO COUNTY:

Local Oversite Facilities
A listing of leaking underground storage tank sites located in San Francisco county.

Date of Government Version: 09/19/2008
Date Data Arrived at EDR: 09/19/2008
Date Made Active in Reports: 09/29/2008
Number of Days to Update: 10

Source: Department Of Public Health San Francisco County
Telephone: 415-252-3920
Last EDR Contact: 02/13/2012
Next Scheduled EDR Contact: 05/28/2012
Data Release Frequency: Quarterly

Underground Storage Tank Information
Underground storage tank sites located in San Francisco county.

Date of Government Version: 11/29/2010
Date Data Arrived at EDR: 03/10/2011
Date Made Active in Reports: 03/15/2011
Number of Days to Update: 5

Source: Department of Public Health
Telephone: 415-252-3920
Last EDR Contact: 02/13/2012
Next Scheduled EDR Contact: 05/28/2012
Data Release Frequency: Quarterly

SAN JOAQUIN COUNTY:

San Joaquin Co. UST
A listing of underground storage tank locations in San Joaquin county.

Date of Government Version: 01/18/2012
Date Data Arrived at EDR: 01/18/2012
Date Made Active in Reports: 02/22/2012
Number of Days to Update: 35

Source: Environmental Health Department
Telephone: N/A
Last EDR Contact: 01/09/2012
Next Scheduled EDR Contact: 04/09/2012
Data Release Frequency: Semi-Annually

SAN MATEO COUNTY:

Business Inventory
List includes Hazardous Materials Business Plan, hazardous waste generators, and underground storage tanks.

Date of Government Version: 01/17/2012
Date Data Arrived at EDR: 01/17/2012
Date Made Active in Reports: 02/21/2012
Number of Days to Update: 35

Source: San Mateo County Environmental Health Services Division
Telephone: 650-363-1921
Last EDR Contact: 12/14/2011
Next Scheduled EDR Contact: 04/02/2012
Data Release Frequency: Annually

Fuel Leak List
A listing of leaking underground storage tank sites located in San Mateo county.

Date of Government Version: 12/15/2011
Date Data Arrived at EDR: 12/15/2011
Date Made Active in Reports: 01/19/2012
Number of Days to Update: 35

Source: San Mateo County Environmental Health Services Division
Telephone: 650-363-1921
Last EDR Contact: 12/14/2011
Next Scheduled EDR Contact: 04/02/2012
Data Release Frequency: Semi-Annually

SANTA CLARA COUNTY:

HIST LUST - Fuel Leak Site Activity Report
A listing of open and closed leaking underground storage tanks. This listing is no longer updated by the county. Leaking underground storage tanks are now handled by the Department of Environmental Health.

Date of Government Version: 03/29/2005
Date Data Arrived at EDR: 03/30/2005
Date Made Active in Reports: 04/21/2005
Number of Days to Update: 22

Source: Santa Clara Valley Water District
Telephone: 408-265-2600
Last EDR Contact: 03/23/2009
Next Scheduled EDR Contact: 06/22/2009
Data Release Frequency: No Update Planned

LOP Listing
A listing of leaking underground storage tanks located in Santa Clara county.

Date of Government Version: 12/05/2011
Date Data Arrived at EDR: 12/09/2011
Date Made Active in Reports: 01/19/2012
Number of Days to Update: 41

Source: Department of Environmental Health
Telephone: 408-918-3417
Last EDR Contact: 12/05/2011
Next Scheduled EDR Contact: 03/19/2012
Data Release Frequency: Annually

Hazardous Material Facilities
Hazardous material facilities, including underground storage tank sites.

Date of Government Version: 02/16/2012
Date Data Arrived at EDR: 02/17/2012
Date Made Active in Reports: 02/21/2012
Number of Days to Update: 4

Source: City of San Jose Fire Department
Telephone: 408-535-7694
Last EDR Contact: 02/13/2012
Next Scheduled EDR Contact: 05/28/2012
Data Release Frequency: Annually

SOLANO COUNTY:

Leaking Underground Storage Tanks
A listing of leaking underground storage tank sites located in Solano county.

Date of Government Version: 12/19/2011
Date Data Arrived at EDR: 01/06/2012
Date Made Active in Reports: 01/27/2012
Number of Days to Update: 21

Source: Solano County Department of Environmental Management
Telephone: 707-784-6770
Last EDR Contact: 01/03/2012
Next Scheduled EDR Contact: 04/02/2012
Data Release Frequency: Quarterly

Underground Storage Tanks
Underground storage tank sites located in Solano county.

Date of Government Version: 12/19/2011
Date Data Arrived at EDR: 01/17/2012
Date Made Active in Reports: 02/24/2012
Number of Days to Update: 38

Source: Solano County Department of Environmental Management
Telephone: 707-784-6770
Last EDR Contact: 01/03/2012
Next Scheduled EDR Contact: 04/02/2012
Data Release Frequency: Quarterly

SONOMA COUNTY:

Leaking Underground Storage Tank Sites
A listing of leaking underground storage tank sites located in Sonoma county.

Date of Government Version: 04/05/2011
Date Data Arrived at EDR: 04/06/2011
Date Made Active in Reports: 05/12/2011
Number of Days to Update: 36

Source: Department of Health Services
Telephone: 707-565-6565
Last EDR Contact: 12/27/2011
Next Scheduled EDR Contact: 04/16/2012
Data Release Frequency: Quarterly

SUTTER COUNTY:

Underground Storage Tanks
Underground storage tank sites located in Sutter county.

Date of Government Version: 12/12/2011
Date Data Arrived at EDR: 12/13/2011
Date Made Active in Reports: 01/17/2012
Number of Days to Update: 35

Source: Sutter County Department of Agriculture
Telephone: 530-822-7500
Last EDR Contact: 12/09/2011
Next Scheduled EDR Contact: 03/26/2012
Data Release Frequency: Semi-Annually

VENTURA COUNTY:

Business Plan, Hazardous Waste Producers, and Operating Underground Tanks
The BWT list indicates by site address whether the Environmental Health Division has Business Plan (B), Waste Producer (W), and/or Underground Tank (T) information.

Date of Government Version: 10/27/2011
Date Data Arrived at EDR: 11/23/2011
Date Made Active in Reports: 12/13/2011
Number of Days to Update: 20

Source: Ventura County Environmental Health Division
Telephone: 805-654-2813
Last EDR Contact: 02/20/2012
Next Scheduled EDR Contact: 06/04/2012
Data Release Frequency: Quarterly

Inventory of Illegal Abandoned and Inactive Sites
Ventura County Inventory of Closed, Illegal Abandoned, and Inactive Sites.

Date of Government Version: 12/01/2011
Date Data Arrived at EDR: 12/01/2011
Date Made Active in Reports: 01/19/2012
Number of Days to Update: 49

Source: Environmental Health Division
Telephone: 805-654-2813
Last EDR Contact: 01/09/2012
Next Scheduled EDR Contact: 04/23/2012
Data Release Frequency: Annually

Listing of Underground Tank Cleanup Sites
Ventura County Underground Storage Tank Cleanup Sites (LUST).

Date of Government Version: 05/29/2008
Date Data Arrived at EDR: 06/24/2008
Date Made Active in Reports: 07/31/2008
Number of Days to Update: 37

Source: Environmental Health Division
Telephone: 805-654-2813
Last EDR Contact: 02/20/2012
Next Scheduled EDR Contact: 06/04/2012
Data Release Frequency: Quarterly

Medical Waste Program List
To protect public health and safety and the environment from potential exposure to disease causing agents, the Environmental Health Division Medical Waste Program regulates the generation, handling, storage, treatment and disposal of medical waste throughout the County.

Date of Government Version: 12/27/2011
Date Data Arrived at EDR: 02/03/2012
Date Made Active in Reports: 02/21/2012
Number of Days to Update: 18

Source: Ventura County Resource Management Agency
Telephone: 805-654-2813
Last EDR Contact: 01/30/2012
Next Scheduled EDR Contact: 05/14/2012
Data Release Frequency: Quarterly

Underground Tank Closed Sites List
Ventura County Operating Underground Storage Tank Sites (UST)/Underground Tank Closed Sites List.

Date of Government Version: 12/01/2011
Date Data Arrived at EDR: 12/19/2011
Date Made Active in Reports: 01/17/2012
Number of Days to Update: 29

Source: Environmental Health Division
Telephone: 805-654-2813
Last EDR Contact: 12/19/2011
Next Scheduled EDR Contact: 04/02/2012
Data Release Frequency: Quarterly

YOLO COUNTY:

Underground Storage Tank Comprehensive Facility Report
Underground storage tank sites located in Yolo county.

Date of Government Version: 12/28/2011
Date Data Arrived at EDR: 01/06/2012
Date Made Active in Reports: 01/17/2012
Number of Days to Update: 11

Source: Yolo County Department of Health
Telephone: 530-666-8646
Last EDR Contact: 12/21/2011
Next Scheduled EDR Contact: 04/09/2012
Data Release Frequency: Annually

OTHER DATABASE(S)

Depending on the geographic area covered by this report, the data provided in these specialty databases may or may not be complete. For example, the existence of wetlands information data in a specific report does not mean that all wetlands in the area covered by the report are included. Moreover, the absence of any reported wetlands information does not necessarily mean that wetlands do not exist in the area covered by the report.

CT MANIFEST: Hazardous Waste Manifest Data
Facility and manifest data. Manifest is a document that lists and tracks hazardous waste from the generator through transporters to a tsd facility.

Date of Government Version: 11/21/2011
Date Data Arrived at EDR: 11/22/2011
Date Made Active in Reports: 12/22/2011
Number of Days to Update: 30

Source: Department of Environmental Protection
Telephone: 860-424-3375
Last EDR Contact: 02/20/2012
Next Scheduled EDR Contact: 06/04/2012
Data Release Frequency: Annually

NJ MANIFEST: Manifest Information
Hazardous waste manifest information.

Date of Government Version: 12/31/2010
Date Data Arrived at EDR: 07/20/2011
Date Made Active in Reports: 08/11/2011
Number of Days to Update: 22

Source: Department of Environmental Protection
Telephone: N/A
Last EDR Contact: 01/20/2012
Next Scheduled EDR Contact: 04/30/2012
Data Release Frequency: Annually

NY MANIFEST: Facility and Manifest Data
Manifest is a document that lists and tracks hazardous waste from the generator through transporters to a TSD facility.

Date of Government Version: 11/01/2011
Date Data Arrived at EDR: 11/08/2011
Date Made Active in Reports: 12/22/2011
Number of Days to Update: 44

Source: Department of Environmental Conservation
Telephone: 518-402-8651
Last EDR Contact: 02/09/2012
Next Scheduled EDR Contact: 05/21/2012
Data Release Frequency: Annually

PA MANIFEST: Manifest Information
Hazardous waste manifest information.

Date of Government Version: 12/31/2008
Date Data Arrived at EDR: 12/01/2009
Date Made Active in Reports: 12/14/2009
Number of Days to Update: 13

Source: Department of Environmental Protection
Telephone: 717-783-8990
Last EDR Contact: 01/23/2012
Next Scheduled EDR Contact: 05/07/2012
Data Release Frequency: Annually

RI MANIFEST: Manifest information
Hazardous waste manifest information

Date of Government Version: 12/31/2010
Date Data Arrived at EDR: 06/24/2011
Date Made Active in Reports: 06/30/2011
Number of Days to Update: 6

Source: Department of Environmental Management
Telephone: 401-222-2797
Last EDR Contact: 11/28/2011
Next Scheduled EDR Contact: 03/12/2012
Data Release Frequency: Annually

WI MANIFEST: Manifest Information
Hazardous waste manifest information.

Date of Government Version: 12/31/2010
Date Data Arrived at EDR: 08/19/2011
Date Made Active in Reports: 09/15/2011
Number of Days to Update: 27

Source: Department of Natural Resources
Telephone: N/A
Last EDR Contact: 12/19/2011
Next Scheduled EDR Contact: 04/02/2012
Data Release Frequency: Annually

Oil/Gas Pipelines: This data was obtained by EDR from the USGS in 1994. It is referred to by USGS as GeoData Digital Line Graphs from 1:100,000-Scale Maps. It was extracted from the transportation category including some oil, but primarily gas pipelines.

Electric Power Transmission Line Data
Source: Rextag Strategies Corp.
Telephone: (281) 769-2247
U.S. Electric Transmission and Power Plants Systems Digital GIS Data

Sensitive Receptors: There are individuals deemed sensitive receptors due to their fragile immune systems and special sensitivity to environmental discharges. These sensitive receptors typically include the elderly, the sick, and children. While the location of all sensitive receptors cannot be determined, EDR indicates those buildings and facilities - schools, daycares, hospitals, medical centers, and nursing homes - where individuals who are sensitive receptors are likely to be located.

AHA Hospitals:
Source: American Hospital Association, Inc.
Telephone: 312-280-5991
The database includes a listing of hospitals based on the American Hospital Association's annual survey of hospitals.

Medical Centers: Provider of Services Listing
Source: Centers for Medicare & Medicaid Services
Telephone: 410-786-3000
A listing of hospitals with Medicare provider number, produced by Centers of Medicare & Medicaid Services, a federal agency within the U.S. Department of Health and Human Services.

Nursing Homes
Source: National Institutes of Health
Telephone: 301-594-6248
Information on Medicare and Medicaid certified nursing homes in the United States.

Public Schools
Source: National Center for Education Statistics
Telephone: 202-502-7300
The National Center for Education Statistics' primary database on elementary and secondary public education in the United States. It is a comprehensive, annual, national statistical database of all public elementary and secondary schools and school districts, which contains data that are comparable across all states.

Private Schools
Source: National Center for Education Statistics
Telephone: 202-502-7300
The National Center for Education Statistics' primary database on private school locations in the United States.

Daycare Centers: Licensed Facilities
Source: Department of Social Services
Telephone: 916-657-4041

Flood Zone Data: This data, available in select counties across the country, was obtained by EDR in 2003 & 2011 from the Federal Emergency Management Agency (FEMA). Data depicts 100-year and 500-year flood zones as defined by FEMA.

NWI: National Wetlands Inventory. This data, available in select counties across the country, was obtained by EDR in 2002 and 2005 from the U.S. Fish and Wildlife Service.

Scanned Digital USGS 7.5' Topographic Map (DRG)
Source: United States Geologic Survey
A digital raster graphic (DRG) is a scanned image of a U.S. Geological Survey topographic map. The map images are made by scanning published paper maps on high-resolution scanners. The raster image is georeferenced and fit to the Universal Transverse Mercator (UTM) projection.

STREET AND ADDRESS INFORMATION

© 2010 Tele Atlas North America, Inc. All rights reserved. This material is proprietary and the subject of copyright protection and other intellectual property rights owned by or licensed to Tele Atlas North America, Inc. The use of this material is subject to the terms of a license agreement. You will be held liable for any unauthorized copying or disclosure of this material.

GEOCHECK ®- PHYSICAL SETTING SOURCE ADDENDUM

TARGET PROPERTY ADDRESS

31 SOUTH MILPITAS BLVD
31 SOUTH MILPITAS BLVD
MILPITAS, CA 95035

TARGET PROPERTY COORDINATES

Latitude (North):	37.431 - 37˚ 25' 51.60''
Longitude (West):	121.901 - 121˚ 54' 3.60''
Universal Tranverse Mercator:	Zone 10
UTM X (Meters):	597234.0
UTM Y (Meters):	4143049.0
Elevation:	20 ft. above sea level

USGS TOPOGRAPHIC MAP

Target Property Map:	37121-D8 MILPITAS, CA
Most Recent Revision:	1980

EDR's GeoCheck Physical Setting Source Addendum is provided to assist the environmental professional in forming an opinion about the impact of potential contaminant migration.

Assessment of the impact of contaminant migration generally has two principal investigative components:

1. Groundwater flow direction, and
2. Groundwater flow velocity.

Groundwater flow direction may be impacted by surface topography, hydrology, hydrogeology, characteristics of the soil, and nearby wells. Groundwater flow velocity is generally impacted by the nature of the geologic strata.

GEOCHECK® - PHYSICAL SETTING SOURCE SUMMARY

GROUNDWATER FLOW DIRECTION INFORMATION

Groundwater flow direction for a particular site is best determined by a qualified environmental professional using site-specific well data. If such data is not reasonably ascertainable, it may be necessary to rely on other sources of information, such as surface topographic information, hydrologic information, hydrogeologic data collected on nearby properties, and regional groundwater flow information (from deep aquifers).

TOPOGRAPHIC INFORMATION

Surface topography may be indicative of the direction of surficial groundwater flow. This information can be used to assist the environmental professional in forming an opinion about the impact of nearby contaminated properties or, should contamination exist on the target property, what downgradient sites might be impacted.

TARGET PROPERTY TOPOGRAPHY

General Topographic Gradient: General NW

SURROUNDING TOPOGRAPHY: ELEVATION PROFILES

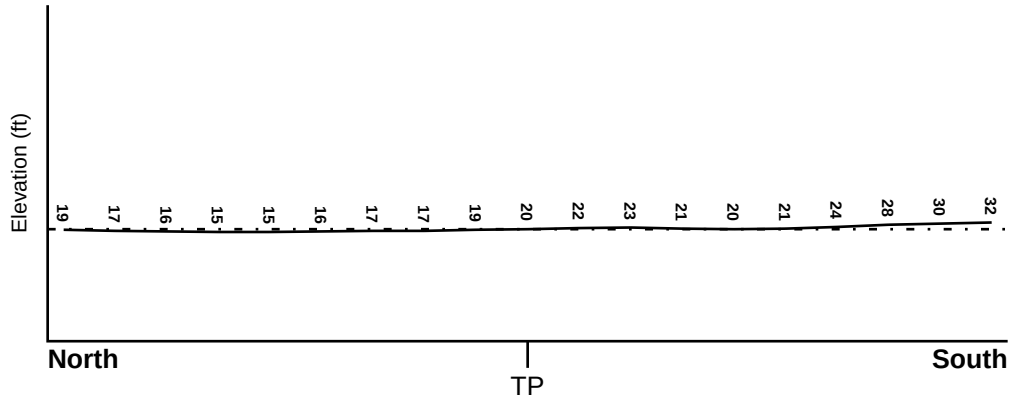

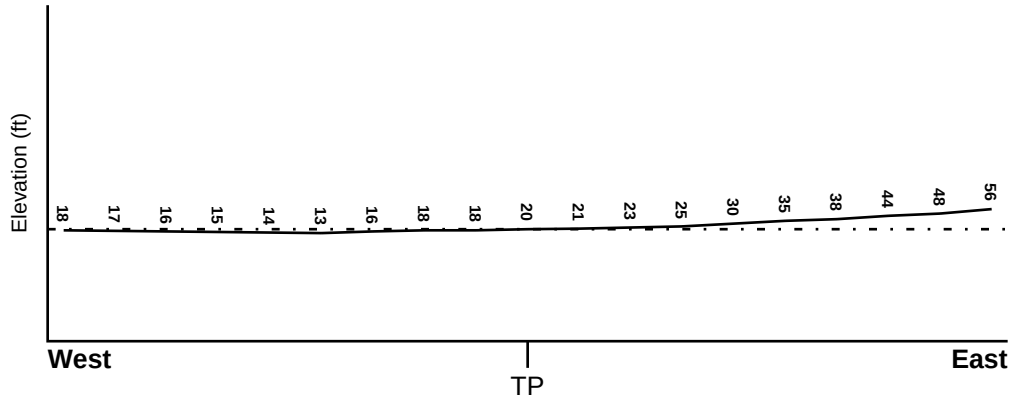

Target Property Elevation: 20 ft.

0 1/2 1 Miles

Source: Topography has been determined from the USGS 7.5' Digital Elevation Model and should be evaluated on a relative (not an absolute) basis. Relative elevation information between sites of close proximity should be field verified.

GEOCHECK® - PHYSICAL SETTING SOURCE SUMMARY

HYDROLOGIC INFORMATION

Surface water can act as a hydrologic barrier to groundwater flow. Such hydrologic information can be used to assist the environmental professional in forming an opinion about the impact of nearby contaminated properties or, should contamination exist on the target property, what downgradient sites might be impacted.

Refer to the Physical Setting Source Map following this summary for hydrologic information (major waterways and bodies of water).

FEMA FLOOD ZONE

Target Property County	FEMA Flood Electronic Data
SANTA CLARA, CA	YES - refer to the Overview Map and Detail Map

Flood Plain Panel at Target Property: 06085C - FEMA DFIRM Flood data

Additional Panels in search area: Not Reported

NATIONAL WETLAND INVENTORY

NWI Quad at Target Property	NWI Electronic Data Coverage
MILPITAS	YES - refer to the Overview Map and Detail Map

HYDROGEOLOGIC INFORMATION

Hydrogeologic information obtained by installation of wells on a specific site can often be an indicator of groundwater flow direction in the immediate area. Such hydrogeologic information can be used to assist the environmental professional in forming an opinion about the impact of nearby contaminated properties or, should contamination exist on the target property, what downgradient sites might be impacted.

Site-Specific Hydrogeological Data*:

Search Radius:	1.25 miles
Location Relative to TP:	1/2 - 1 Mile SE
Site Name:	GREAT WESTERN CHEMICAL CO
Site EPA ID Number:	CAD095991253
Groundwater Flow Direction:	Northwest
Measured Depth to Water:	12 to 15 feet.
Hydraulic Connection:	The upper and lower aquifers at the site are separated by a leaky aquitard present at depths of 100 to 250 feet.
Sole Source Aquifer:	No information about a sole source aquifer is available
Data Quality:	Information based on site-specific subsurface investigations is documented in the CERCLIS investigation report(s)

AQUIFLOW®

Search Radius: 1.000 Mile.

EDR has developed the AQUIFLOW Information System to provide data on the general direction of groundwater flow at specific points. EDR has reviewed reports submitted by environmental professionals to regulatory authorities at select sites and has extracted the date of the report, groundwater flow direction as determined hydrogeologically, and the depth to water table.

MAP ID	LOCATION FROM TP	GENERAL DIRECTION GROUNDWATER FLOW
Not Reported		

* ©1996 Site--specific hydrogeological data gathered by CERCLIS Alerts, Inc., Bainbridge Island, WA. All rights reserved. All of the information and opinions presented are those of the cited EPA report(s), which were completed under a Comprehensive Environmental Response Compensation and Liability Information System (CERCLIS) investigation.

GEOCHECK® - PHYSICAL SETTING SOURCE SUMMARY

GROUNDWATER FLOW VELOCITY INFORMATION

Groundwater flow velocity information for a particular site is best determined by a qualified environmental professional using site specific geologic and soil strata data. If such data are not reasonably ascertainable, it may be necessary to rely on other sources of information, including geologic age identification, rock stratigraphic unit and soil characteristics data collected on nearby properties and regional soil information. In general, contaminant plumes move more quickly through sandy-gravelly types of soils than silty-clayey types of soils.

GEOLOGIC INFORMATION IN GENERAL AREA OF TARGET PROPERTY

Geologic information can be used by the environmental professional in forming an opinion about the relative speed at which contaminant migration may be occurring.

ROCK STRATIGRAPHIC UNIT

Era:	Cenozoic
System:	Quaternary
Series:	Quaternary
Code:	Q *(decoded above as Era, System & Series)*

GEOLOGIC AGE IDENTIFICATION

Category: Stratifed Sequence

Geologic Age and Rock Stratigraphic Unit Source: P.G. Schruben, R.E. Arndt and W.J. Bawiec, Geology of the Conterminous U.S. at 1:2,500,000 Scale - a digital representation of the 1974 P.B. King and H.M. Beikman Map, USGS Digital Data Series DDS - 11 (1994).

DOMINANT SOIL COMPOSITION IN GENERAL AREA OF TARGET PROPERTY

The U.S. Department of Agriculture's (USDA) Soil Conservation Service (SCS) leads the National Cooperative Soil Survey (NCSS) and is responsible for collecting, storing, maintaining and distributing soil survey information for privately owned lands in the United States. A soil map in a soil survey is a representation of soil patterns in a landscape. Soil maps for STATSGO are compiled by generalizing more detailed (SSURGO) soil survey maps. The following information is based on Soil Conservation Service STATSGO data.

Soil Component Name:	CLEAR LAKE
Soil Surface Texture:	clay
Hydrologic Group:	Class D - Very slow infiltration rates. Soils are clayey, have a high water table, or are shallow to an impervious layer.
Soil Drainage Class:	Not reported

Hydric Status: Soil does not meet the requirements for a hydric soil.

Corrosion Potential - Uncoated Steel:	HIGH
Depth to Bedrock Min:	> 60 inches
Depth to Bedrock Max:	> 60 inches

GEOCHECK® - PHYSICAL SETTING SOURCE SUMMARY

Soil Layer Information							
	Boundary			Classification			
Layer	Upper	Lower	Soil Texture Class	AASHTO Group	Unified Soil	Permeability Rate (in/hr)	Soil Reaction (pH)
1	0 inches	13 inches	clay	Silt-Clay Materials (more than 35 pct. passing No. 200), Clayey Soils.	FINE-GRAINED SOILS, Silts and Clays (liquid limit 50% or more), Fat Clay.	Max: 0.20 Min: 0.06	Max: 8.40 Min: 6.10
2	13 inches	60 inches	clay	Silt-Clay Materials (more than 35 pct. passing No. 200), Clayey Soils.	FINE-GRAINED SOILS, Silts and Clays (liquid limit 50% or more), Fat Clay.	Max: 0.20 Min: 0.06	Max: 8.40 Min: 7.40

OTHER SOIL TYPES IN AREA

Based on Soil Conservation Service STATSGO data, the following additional subordinant soil types may appear within the general area of target property.

Soil Surface Textures: silty clay loam
clay loam
loam
silt loam

Surficial Soil Types: silty clay loam
clay loam
loam
silt loam

Shallow Soil Types: clay
gravelly - sandy clay loam
clay loam
stratified

Deeper Soil Types: clay loam
stratified
silty clay loam
sandy clay loam
silty clay
loam
weathered bedrock

LOCAL / REGIONAL WATER AGENCY RECORDS

EDR Local/Regional Water Agency records provide water well information to assist the environmental professional in assessing sources that may impact ground water flow direction, and in forming an opinion about the impact of contaminant migration on nearby drinking water wells.

GEOCHECK® - PHYSICAL SETTING SOURCE SUMMARY

WELL SEARCH DISTANCE INFORMATION

DATABASE	SEARCH DISTANCE (miles)
Federal USGS	1.000
Federal FRDS PWS	Nearest PWS within 1 mile
State Database	1.000

FEDERAL USGS WELL INFORMATION

MAP ID	WELL ID	LOCATION FROM TP
No Wells Found		

FEDERAL FRDS PUBLIC WATER SUPPLY SYSTEM INFORMATION

MAP ID	WELL ID	LOCATION FROM TP
1	CA4300964	1/4 - 1/2 Mile SW

Note: PWS System location is not always the same as well location.

STATE DATABASE WELL INFORMATION

MAP ID	WELL ID	LOCATION FROM TP
2	22467	1/2 - 1 Mile South
3	6822	1/2 - 1 Mile SE
4	6821	1/2 - 1 Mile West

PHYSICAL SETTING SOURCE MAP - 3266103.2s

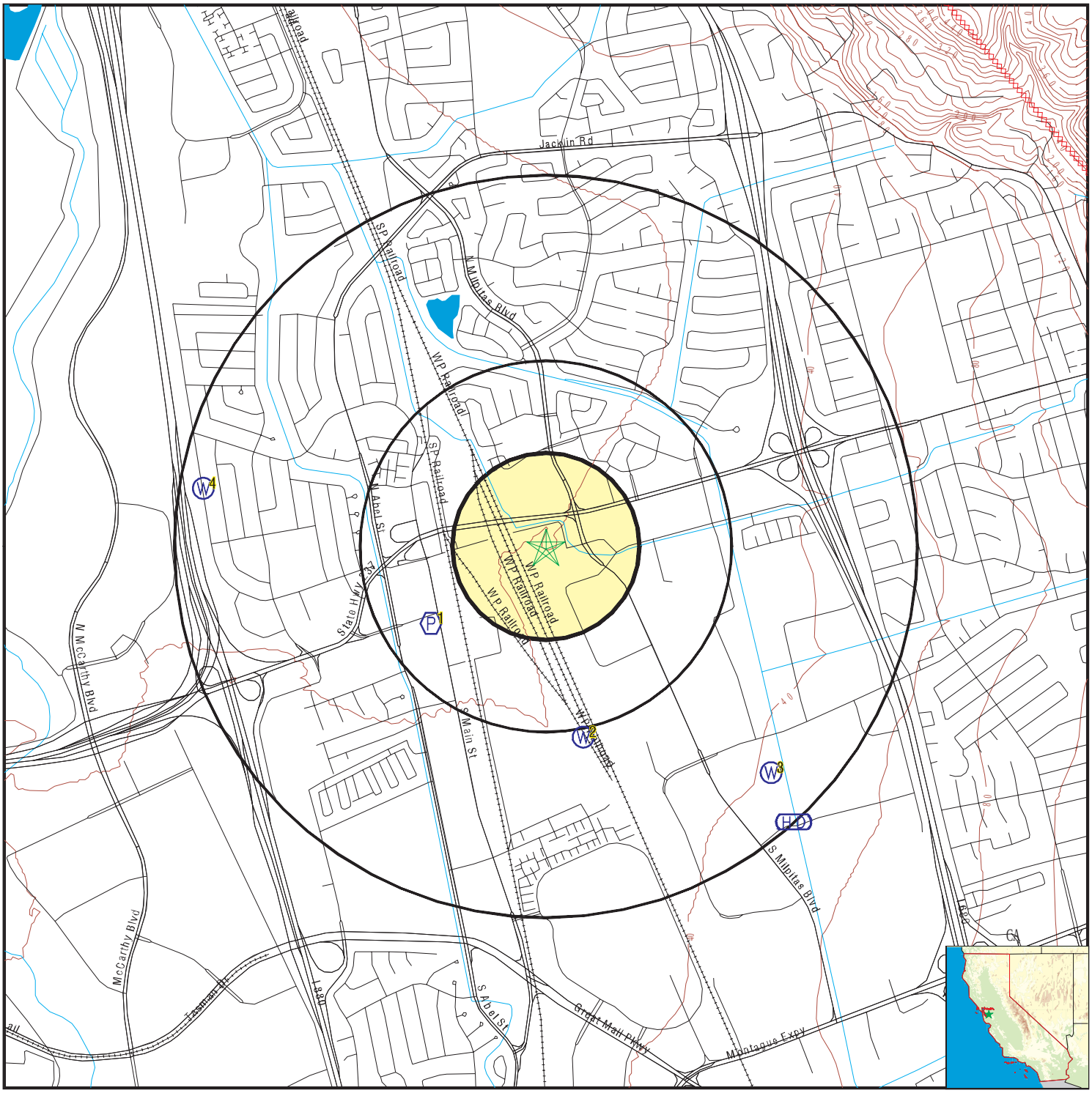

County Boundary
Major Roads
Contour Lines
Earthquake Fault Lines
Earthquake epicenter, Richter 5 or greater
Water Wells
Public Water Supply Wells
Cluster of Multiple Icons

0 1/4 1/2 1 Miles

Groundwater Flow Direction
GI Indeterminate Groundwater Flow at Location
GV Groundwater Flow Varies at Location
HD Closest Hydrogeological Data
Oil, gas or related wells

N

SITE NAME: 31 South Milpitas Blvd	CLIENT: Engeo
ADDRESS: 31 South Milpitas Blvd Milpitas CA 95035	CONTACT: Scott Johns INQUIRY #: 3266103.2s
LAT/LONG: 37.431 / 121.901	DATE: February 24, 2012 6:16 pm

Copyright © 2012 EDR, Inc. © 2010 Tele Atlas Rel. 07/2009.

Map ID Direction Distance Elevation	Database	EDR ID Number
1 **SW** **1/4 - 1/2 Mile** **Lower**	**FRDS PWS**	**CA4300964**

PWS ID:	CA4300964		
Date Initiated:	9212	Date Deactivated:	Not Reported
PWS Name:	BFI BFI-THE RECYCLERY 1601 DIXON LANDING RD. MILPITAS, CA 95035		
Addressee / Facility:	System Owner/Responsible Party BFI-THE RECYCLERY 1601 DIXON LANDING ROAD MILPITAS, CA 95035		
Facility Latitude:	37 25 41	Facility Longitude:	121 54 20
City Served:	Not Reported		
Treatment Class:	Untreated	Population:	00000040

PWS currently has or had major violation(s) or enforcement: YES

VIOLATIONS INFORMATION:

Violation ID:	9300001	Source ID:	Not Reported	PWS Phone:	Not Reported
Vio. beginning Date:	01/01/93	Vio. end Date:	01/31/93	Vio. Period:	001 Months
Num required Samples:	Not Reported	Number of Samples Taken:		Not Reported	
Analysis Result:	Not Reported	Maximum Contaminant Level:		Not Reported	
Analysis Method:	Not Reported				
Violation Type:	Monitoring, Routine Major (TCR)				
Contaminant:	COLIFORM (TCR)				
Vio. Awareness Date:	030293				

ENFORCEMENT INFORMATION:

Truedate:	03/31/2009	Pwsid:	CA4300964
Pwsname:	BFI-The Recyclery		
Retpopsrvd:	40	Pwstypecod:	NTNC
Vioid:	0217001	Contaminant:	COLIFORM (TCR)
Viol. Type:	Monitoring, Routine Major (TCR)		
Complperbe:	1/1/2002 0:00:00		
Complperen:	1/31/2002 0:00:00	Enfdate:	2/25/2002 0:00:00
Enf action:	State Formal NOV Issued		
Violmeasur:	Not Reported		

Truedate:	03/31/2009	Pwsid:	CA4300964
Pwsname:	BFI-The Recyclery		
Retpopsrvd:	40	Pwstypecod:	NTNC
Vioid:	0317002	Contaminant:	COLIFORM (TCR)
Viol. Type:	MCL, Monthly (TCR)		
Complperbe:	7/1/2003 0:00:00		
Complperen:	7/31/2003 0:00:00	Enfdate:	8/15/2003 0:00:00
Enf action:	State Formal NOV Issued		
Violmeasur:	Not Reported		

Truedate:	03/31/2009	Pwsid:	CA4300964
Pwsname:	BFI-The Recyclery		
Retpopsrvd:	40	Pwstypecod:	NTNC
Vioid:	0417003	Contaminant:	COLIFORM (TCR)
Viol. Type:	Monitoring, Routine Major (TCR)		
Complperbe:	4/1/2004 0:00:00		
Complperen:	4/30/2004 0:00:00	Enfdate:	6/23/2004 0:00:00
Enf action:	State Formal NOV Issued		
Violmeasur:	Not Reported		

Truedate:	03/31/2009	Pwsid:	CA4300964
Pwsname:	BFI-The Recyclery		
Retpopsrvd:	40	Pwstypecod:	NTNC
Vioid:	95V0001	Contaminant:	LEAD & COPPER RULE
Viol. Type:	Initial Tap Sampling for Pb and Cu		
Complperbe:	7/1/1993 0:00:00		
Complperen:	4/4/2000 0:00:00	Enfdate:	4/4/2000 0:00:00
Enf action:	State Compliance Achieved		
Violmeasur:	0		

System Name:	BFI-The Recyclery		
Violation Type:	Monitoring, Routine Major (TCR)		
Contaminant:	COLIFORM (TCR)		
Compliance Period:	1/1/2002 0:00:00 - 1/31/2002 0:00:00		
Violation ID:	0217001		
Enforcement Date:	2/25/2002 0:00:00	Enf. Action:	State AO (w/o Penalty) Issued

System Name:	BFI-The Recyclery		
Violation Type:	Monitoring, Routine Major (TCR)		
Contaminant:	COLIFORM (TCR)		
Compliance Period:	01/01/02 - 01/31/02		
Violation ID:	0217001		
Enforcement Date:	02/25/02	Enf. Action:	State AO (w/o Penalty) Issued

System Name:	BFI-The Recyclery		
Violation Type:	MCL, Monthly (TCR)		
Contaminant:	COLIFORM (TCR)		
Compliance Period:	7/1/2003 0:00:00 - 7/31/2003 0:00:00		
Violation ID:	0317002		
Enforcement Date:	8/15/2003 0:00:00	Enf. Action:	State Formal NOV Issued

System Name:	BFI-The Recyclery		
Violation Type:	MCL, Monthly (TCR)		
Contaminant:	COLIFORM (TCR)		
Compliance Period:	07/01/03 - 07/31/03		
Violation ID:	0317002		
Enforcement Date:	08/15/03	Enf. Action:	State Formal NOV Issued

System Name:	BFI-The Recyclery		
Violation Type:	Monitoring, Routine Major (TCR)		
Contaminant:	COLIFORM (TCR)		
Compliance Period:	04/01/04 - 04/30/04		
Violation ID:	0417003		
Enforcement Date:	06/23/04	Enf. Action:	State Formal NOV Issued

System Name:	BFI-The Recyclery		
Violation Type:	Monitoring, Routine Major (TCR)		
Contaminant:	COLIFORM (TCR)		
Compliance Period:	4/1/2004 0:00:00 - 4/30/2004 0:00:00		
Violation ID:	0417003		
Enforcement Date:	6/23/2004 0:00:00	Enf. Action:	State Formal NOV Issued

ENFORCEMENT INFORMATION:

System Name:	BFI-THE RECYCLERY		
Violation Type:	Initial Tap Sampling for Pb and Cu		
Contaminant:	LEAD & COPPER RULE		
Compliance Period:	1993-07-01 - 2000-04-04		
Violation ID:	95V0001		
Enforcement Date:	2000-04-04	Enf. Action:	State Compliance Achieved

System Name:	BFI-THE RECYCLERY		
Violation Type:	Initial Tap Sampling for Pb and Cu		
Contaminant:	LEAD & COPPER RULE		
Compliance Period:	1993-07-01 - 2000-04-04		
Violation ID:	95V0001		
Enforcement Date:	2000-04-04	Enf. Action:	State Compliance Achieved

System Name:	BFI-The Recyclery		
Violation Type:	Initial Tap Sampling for Pb and Cu		
Contaminant:	LEAD & COPPER RULE		
Compliance Period:	07/01/93 - 04/04/00		
Violation ID:	95V0001		
Enforcement Date:	04/04/00	Enf. Action:	State Compliance Achieved

System Name:	BFI-The Recyclery		
Violation Type:	Initial Tap Sampling for Pb and Cu		
Contaminant:	LEAD & COPPER RULE		
Compliance Period:	7/1/1993 0:00:00 - 4/4/2000 0:00:00		
Violation ID:	95V0001		
Enforcement Date:	4/4/2000 0:00:00	Enf. Action:	State Compliance Achieved

System Name:	BFI-THE RECYCLERY		
Violation Type:	Initial Tap Sampling for Pb and Cu		
Contaminant:	LEAD & COPPER RULE		
Compliance Period:	1993-07-01 - 2015-12-31		
Violation ID:	95V0001		
Enforcement Date:	Not Reported	Enf. Action:	Not Reported

CONTACT INFORMATION:

Name:	BFI-The Recyclery	Population:	40
Contact:	Bill Schreeder	Phone:	Not Reported
Address:	1601 Dixon Landing Road		
Address 2:	Milpitas		
	CA, 95 40883		

2
South **CA WELLS** **22467**
1/2 - 1 Mile
Higher

Water System Information:

Prime Station Code:	E43/005-SCVWDMI	User ID:	HEN
FRDS Number:	4310005003	County:	Santa Clara
District Number:	05	Station Type:	RESVR/CANAL/AMBNT/MUN/INTAKE
Water Type:	Surface Water	Well Status:	Combined Treated
Source Lat/Long:	372525.9 1215353.1	Precision:	1,000 Feet (10 Seconds)
Source Name:	SCVWD - MILPITAS CONNECTION		

System Number: 4310005
System Name: City of Milpitas
Organization That Operates System:
455 E CALAVERAS BLVD
MILPITAS, CA 95035
Pop Served: 54368 Connections: 13337
Area Served: MILPITAS

3
SE **CA WELLS** **6822**
1/2 - 1 Mile
Higher

Water System Information:

Prime Station Code:	06S/01E-08L04 M	User ID:	HEN
FRDS Number:	4310005002	County:	Santa Clara
District Number:	05	Station Type:	WELL/AMBNT/MUN/INTAKE
Water Type:	Well/Groundwater	Well Status:	Active Untreated
Source Lat/Long:	372520.0 1215320.0	Precision:	1,000 Feet (10 Seconds)
Source Name:	PINEWOOD WELL		
System Number:	4310005		
System Name:	City of Milpitas		
Organization That Operates System:			
	455 E CALAVERAS BLVD		
	MILPITAS, CA 95035		
Pop Served:	54368	Connections:	13337
Area Served:	MILPITAS		
Sample Collected:	03/15/2007	Findings:	0.5 NTU
Chemical:	TURBIDITY, LABORATORY		
Sample Collected:	03/15/2007	Findings:	5200. UG/L
Chemical:	NITRATE + NITRITE (AS N)		
Sample Collected:	09/13/2007	Findings:	0.302 PCI/L
Chemical:	RADIUM 226 COUNTING ERROR		
Sample Collected:	09/13/2007	Findings:	0.526 PCI/L
Chemical:	RADIUM 228 COUNTING ERROR		
Sample Collected:	09/13/2007	Findings:	0.506 PCI/L
Chemical:	RADIUM 226 MDA95		
Sample Collected:	09/13/2007	Findings:	0.764 PCI/L
Chemical:	RADIUM 228 MDA95		
Sample Collected:	09/13/2007	Findings:	1.7 PCI/L
Chemical:	GROSS ALPHA COUNTING ERROR		
Sample Collected:	09/13/2007	Findings:	3. PCI/L
Chemical:	GROSS ALPHA MDA95		
Sample Collected:	12/04/2007	Findings:	0.238 PCI/L
Chemical:	RADIUM 226 COUNTING ERROR		
Sample Collected:	12/04/2007	Findings:	0.318 PCI/L
Chemical:	RADIUM 228 COUNTING ERROR		
Sample Collected:	12/04/2007	Findings:	0.422 PCI/L
Chemical:	RADIUM 226 MDA95		

Sample Collected:	12/04/2007	Findings:	0.726 PCI/L
Chemical:	RADIUM 228 MDA95		
Sample Collected:	12/04/2007	Findings:	1.5 PCI/L
Chemical:	GROSS ALPHA COUNTING ERROR		
Sample Collected:	12/04/2007	Findings:	1.2 UG/L
Chemical:	URANIUM (UG/L)		
Sample Collected:	12/04/2007	Findings:	3. PCI/L
Chemical:	GROSS ALPHA MDA95		
Sample Collected:	03/05/2008	Findings:	22. MG/L
Chemical:	NITRATE (AS NO3)		
Sample Collected:	03/18/2009	Findings:	22. MG/L
Chemical:	NITRATE (AS NO3)		
Sample Collected:	04/01/2010	Findings:	810. US
Chemical:	SPECIFIC CONDUCTANCE		
Sample Collected:	04/01/2010	Findings:	7.9
Chemical:	PH, LABORATORY		
Sample Collected:	04/01/2010	Findings:	280. MG/L
Chemical:	ALKALINITY (TOTAL) AS CACO3		
Sample Collected:	04/01/2010	Findings:	340. MG/L
Chemical:	BICARBONATE ALKALINITY		
Sample Collected:	04/01/2010	Findings:	340. MG/L
Chemical:	HARDNESS (TOTAL) AS CACO3		
Sample Collected:	04/01/2010	Findings:	79. MG/L
Chemical:	CALCIUM		
Sample Collected:	04/01/2010	Findings:	34. MG/L
Chemical:	MAGNESIUM		
Sample Collected:	04/01/2010	Findings:	46. MG/L
Chemical:	SODIUM		
Sample Collected:	04/01/2010	Findings:	1.8 MG/L
Chemical:	POTASSIUM		
Sample Collected:	04/01/2010	Findings:	66. MG/L
Chemical:	CHLORIDE		
Sample Collected:	04/01/2010	Findings:	0.11 MG/L
Chemical:	FLUORIDE (F) (NATURAL-SOURCE)		
Sample Collected:	04/01/2010	Findings:	170. UG/L
Chemical:	BARIUM		
Sample Collected:	04/01/2010	Findings:	21. UG/L
Chemical:	MANGANESE		
Sample Collected:	04/01/2010	Findings:	480. MG/L
Chemical:	TOTAL DISSOLVED SOLIDS		
Sample Collected:	04/01/2010	Findings:	1.3
Chemical:	LANGELIER INDEX @ 60 C		
Sample Collected:	04/01/2010	Findings:	23. MG/L
Chemical:	NITRATE (AS NO3)		

Sample Collected:	04/01/2010	Findings:	7800. UG/L
Chemical:	CARBON DIOXIDE		
Sample Collected:	04/01/2010	Findings:	0.51 NTU
Chemical:	TURBIDITY, LABORATORY		
Sample Collected:	04/01/2010	Findings:	13.
Chemical:	AGGRSSIVE INDEX (CORROSIVITY)		
Sample Collected:	04/01/2010	Findings:	5100. UG/L
Chemical:	NITRATE + NITRITE (AS N)		
Sample Collected:	04/05/2011	Findings:	23. MG/L
Chemical:	NITRATE (AS NO3)		
Sample Collected:	03/22/2006	Findings:	27. MG/L
Chemical:	NITRATE (AS NO3)		
Sample Collected:	03/22/2006	Findings:	6100. UG/L
Chemical:	NITRATE + NITRITE (AS N)		
Sample Collected:	03/15/2007	Findings:	1.55 PCI/L
Chemical:	GROSS ALPHA COUNTING ERROR		
Sample Collected:	03/15/2007	Findings:	0.404 PCI/L
Chemical:	RADIUM 226 COUNTING ERROR		
Sample Collected:	03/15/2007	Findings:	0.288 PCI/L
Chemical:	RADIUM 228 COUNTING ERROR		
Sample Collected:	03/15/2007	Findings:	860. US
Chemical:	SPECIFIC CONDUCTANCE		
Sample Collected:	03/15/2007	Findings:	7.61
Chemical:	PH, LABORATORY		
Sample Collected:	03/15/2007	Findings:	270. MG/L
Chemical:	ALKALINITY (TOTAL) AS CACO3		
Sample Collected:	03/15/2007	Findings:	270. MG/L
Chemical:	BICARBONATE ALKALINITY		
Sample Collected:	03/15/2007	Findings:	340. MG/L
Chemical:	HARDNESS (TOTAL) AS CACO3		
Sample Collected:	03/15/2007	Findings:	77. MG/L
Chemical:	CALCIUM		
Sample Collected:	03/15/2007	Findings:	37. MG/L
Chemical:	MAGNESIUM		
Sample Collected:	03/15/2007	Findings:	47. MG/L
Chemical:	SODIUM		
Sample Collected:	03/15/2007	Findings:	2.3 MG/L
Chemical:	POTASSIUM		
Sample Collected:	03/15/2007	Findings:	59. MG/L
Chemical:	CHLORIDE		
Sample Collected:	03/15/2007	Findings:	0.26 MG/L
Chemical:	FLUORIDE (F) (NATURAL-SOURCE)		
Sample Collected:	03/15/2007	Findings:	150. UG/L
Chemical:	BARIUM		

Sample Collected:	03/15/2007	Findings:	30. UG/L
Chemical:	MANGANESE		
Sample Collected:	03/15/2007	Findings:	500. MG/L
Chemical:	TOTAL DISSOLVED SOLIDS		
Sample Collected:	03/15/2007	Findings:	23. MG/L
Chemical:	NITRATE (AS NO3)		

4
West **CA WELLS** **6821**
1/2 - 1 Mile
Lower

Water System Information:

Prime Station Code:	06S/01E-06N01 M	User ID:	HEN
FRDS Number:	4310005001	County:	Santa Clara
District Number:	05	Station Type:	WELL/AMBNT/MUN/INTAKE/SUPPLY
Water Type:	Well/Groundwater	Well Status:	Inactive Untreated
Source Lat/Long:	372600.0 1215500.0	Precision:	0.5 Mile (30 Seconds)
Source Name:	MARYLINN WELL - INACTIVE		
System Number:	4310005		
System Name:	City of Milpitas		
Organization That Operates System:			
	455 E CALAVERAS BLVD		
	MILPITAS, CA 95035		
Pop Served:	54368	Connections:	13337
Area Served:	MILPITAS		

GEOCHECK® - PHYSICAL SETTING SOURCE MAP FINDINGS
RADON

AREA RADON INFORMATION

State Database: CA Radon

Radon Test Results

Zipcode	Num Tests	> 4 pCi/L
95035	29	0

Federal EPA Radon Zone for SANTA CLARA County: 2

Note: Zone 1 indoor average level > 4 pCi/L.
: Zone 2 indoor average level >= 2 pCi/L and <= 4 pCi/L.
: Zone 3 indoor average level < 2 pCi/L.

Federal Area Radon Information for Zip Code: 95035

Number of sites tested: 1

Area	Average Activity	% <4 pCi/L	% 4-20 pCi/L	% >20 pCi/L
Living Area - 1st Floor	0.400 pCi/L	100%	0%	0%
Living Area - 2nd Floor	Not Reported	Not Reported	Not Reported	Not Reported
Basement	Not Reported	Not Reported	Not Reported	Not Reported

PHYSICAL SETTING SOURCE RECORDS SEARCHED

TOPOGRAPHIC INFORMATION

USGS 7.5' Digital Elevation Model (DEM)
Source: United States Geologic Survey
EDR acquired the USGS 7.5' Digital Elevation Model in 2002 and updated it in 2006. The 7.5 minute DEM corresponds to the USGS 1:24,000- and 1:25,000-scale topographic quadrangle maps. The DEM provides elevation data with consistent elevation units and projection.

Scanned Digital USGS 7.5' Topographic Map (DRG)
Source: United States Geologic Survey
A digital raster graphic (DRG) is a scanned image of a U.S. Geological Survey topographic map. The map images are made by scanning published paper maps on high-resolution scanners. The raster image is georeferenced and fit to the Universal Transverse Mercator (UTM) projection.

HYDROLOGIC INFORMATION

Flood Zone Data: This data, available in select counties across the country, was obtained by EDR in 2003 & 2011 from the Federal Emergency Management Agency (FEMA). Data depicts 100-year and 500-year flood zones as defined by FEMA.

NWI: National Wetlands Inventory. This data, available in select counties across the country, was obtained by EDR in 2002 and 2005 from the U.S. Fish and Wildlife Service.

HYDROGEOLOGIC INFORMATION

AQUIFLOW[R] Information System
Source: EDR proprietary database of groundwater flow information
EDR has developed the AQUIFLOW Information System (AIS) to provide data on the general direction of groundwater flow at specific points. EDR has reviewed reports submitted to regulatory authorities at select sites and has extracted the date of the report, hydrogeologically determined groundwater flow direction and depth to water table information.

GEOLOGIC INFORMATION

Geologic Age and Rock Stratigraphic Unit
Source: P.G. Schruben, R.E. Arndt and W.J. Bawiec, Geology of the Conterminous U.S. at 1:2,500,000 Scale - A digital representation of the 1974 P.B. King and H.M. Beikman Map, USGS Digital Data Series DDS - 11 (1994).

STATSGO: State Soil Geographic Database
Source: Department of Agriculture, Natural Resources Conservation Services
The U.S. Department of Agriculture's (USDA) Natural Resources Conservation Service (NRCS) leads the national Conservation Soil Survey (NCSS) and is responsible for collecting, storing, maintaining and distributing soil survey information for privately owned lands in the United States. A soil map in a soil survey is a representation of soil patterns in a landscape. Soil maps for STATSGO are compiled by generalizing more detailed (SSURGO) soil survey maps.

SSURGO: Soil Survey Geographic Database
Source: Department of Agriculture, Natural Resources Conservation Services (NRCS)
Telephone: 800-672-5559
SSURGO is the most detailed level of mapping done by the Natural Resources Conservation Services, mapping scales generally range from 1:12,000 to 1:63,360. Field mapping methods using national standards are used to construct the soil maps in the Soil Survey Geographic (SSURGO) database. SSURGO digitizing duplicates the original soil survey maps. This level of mapping is designed for use by landowners, townships and county natural resource planning and management.

PHYSICAL SETTING SOURCE RECORDS SEARCHED

LOCAL / REGIONAL WATER AGENCY RECORDS

FEDERAL WATER WELLS

PWS: Public Water Systems
Source: EPA/Office of Drinking Water
Telephone: 202-564-3750
Public Water System data from the Federal Reporting Data System. A PWS is any water system which provides water to at least 25 people for at least 60 days annually. PWSs provide water from wells, rivers and other sources.

PWS ENF: Public Water Systems Violation and Enforcement Data
Source: EPA/Office of Drinking Water
Telephone: 202-564-3750
Violation and Enforcement data for Public Water Systems from the Safe Drinking Water Information System (SDWIS) after August 1995. Prior to August 1995, the data came from the Federal Reporting Data System (FRDS).

USGS Water Wells: USGS National Water Inventory System (NWIS)
This database contains descriptive information on sites where the USGS collects or has collected data on surface water and/or groundwater. The groundwater data includes information on wells, springs, and other sources of groundwater.

STATE RECORDS

Water Well Database
Source: Department of Water Resources
Telephone: 916-651-9648

California Drinking Water Quality Database
Source: Department of Health Services
Telephone: 916-324-2319
The database includes all drinking water compliance and special studies monitoring for the state of California since 1984. It consists of over 3,200,000 individual analyses along with well and water system information.

OTHER STATE DATABASE INFORMATION

California Oil and Gas Well Locations
Source: Department of Conservation
Telephone: 916-323-1779
Oil and Gas well locations in the state.

RADON

State Database: CA Radon
Source: Department of Health Services
Telephone: 916-324-2208
Radon Database for California

Area Radon Information
Source: USGS
Telephone: 703-356-4020
The National Radon Database has been developed by the U.S. Environmental Protection Agency (USEPA) and is a compilation of the EPA/State Residential Radon Survey and the National Residential Radon Survey. The study covers the years 1986 - 1992. Where necessary data has been supplemented by information collected at private sources such as universities and research institutions.

EPA Radon Zones
Source: EPA
Telephone: 703-356-4020
Sections 307 & 309 of IRAA directed EPA to list and identify areas of U.S. with the potential for elevated indoor radon levels.

PHYSICAL SETTING SOURCE RECORDS SEARCHED

OTHER

Airport Landing Facilities: Private and public use landing facilities
Source: Federal Aviation Administration, 800-457-6656

Epicenters: World earthquake epicenters, Richter 5 or greater
Source: Department of Commerce, National Oceanic and Atmospheric Administration

California Earthquake Fault Lines: The fault lines displayed on EDR's Topographic map are digitized quaternary fault lines, prepared in 1975 by the United State Geological Survey. Additional information (also from 1975) regarding activity at specific fault lines comes from California's Preliminary Fault Activity Map prepared by the California Division of Mines and Geology.

STREET AND ADDRESS INFORMATION

© 2010 Tele Atlas North America, Inc. All rights reserved. This material is proprietary and the subject of copyright protection and other intellectual property rights owned by or licensed to Tele Atlas North America, Inc. The use of this material is subject to the terms of a license agreement. You will be held liable for any unauthorized copying or disclosure of this material.

APPENDIX B

ENVIRONMENTAL DATA RESOURCES, INC.

Sanborn Map Report

APPENDIX B

31 South Milpitas Blvd

31 South Milpitas Blvd

Milpitas, CA 95035

Inquiry Number: 3266103.3

February 24, 2012

Certified Sanborn® Map Report

EDR® Environmental Data Resources Inc

440 Wheelers Farms Road
Milford, CT 06461
800.352.0050
www.edrnet.com

Certified Sanborn® Map Report

2/24/12

Site Name:
31 South Milpitas Blvd
31 South Milpitas Blvd
Milpitas, CA 95035

Client Name:
Engeo
6399 San Ignacio Avenue
San Jose, CA 95119

EDR Inquiry # 3266103.3

Contact: Scott Johns

EDR® Environmental Data Resources Inc

The complete Sanborn Library collection has been searched by EDR, and fire insurance maps covering the target property location provided by Engeo were identified for the years listed below. The certified Sanborn Library search results in this report can be authenticated by visiting www.edrnet.com/sanborn and entering the certification number. Only Environmental Data Resources Inc. (EDR) is authorized to grant rights for commercial reproduction of maps by Sanborn Library LLC, the copyright holder for the collection.

Certified Sanborn Results:

Site Name:	31 South Milpitas Blvd
Address:	31 South Milpitas Blvd
City, State, Zip:	Milpitas, CA 95035
Cross Street:	
P.O. #	9450.000.000
Project:	31 South Milpitas Blvd
Certification #	2443-4BE1-9420

Sanborn® Library search results
Certification # 2443-4BE1-9420

UNMAPPED PROPERTY

This report certifies that the complete holdings of the Sanborn Library, LLC collection have been searched based on client supplied target property information, and fire insurance maps covering the target property were not found.

The Sanborn Library includes more than 1.2 million Sanborn fire insurance maps, which track historical property usage in approximately 12,000 American cities and towns. Collections searched:

- ✔ Library of Congress
- ✔ University Publications of America
- ✔ EDR Private Collection

The Sanborn Library LLC Since 1866™

Limited Permission To Make Copies

Engeo (the client) is permitted to make up to THREE photocopies of this Sanborn Map transmittal and each fire insurance map accompanying this report solely for the limited use of its customer. No one other than the client is authorized to make copies. Upon request made directly to an EDR Account Executive, the client may be permitted to make a limited number of additional photocopies. This permission is conditioned upon compliance by the client, its customer and their agents with EDR's copyright policy; a copy of which is available upon request.

Disclaimer - Copyright and Trademark notice

This Report contains certain information obtained from a variety of public and other sources reasonably available to Environmental Data Resources, Inc. It cannot be concluded from this Report that coverage information for the target and surrounding properties does not exist from other sources. NO WARRANTY EXPRESSED OR IMPLIED, IS MADE WHATSOEVER IN CONNECTION WITH THIS REPORT. ENVIRONMENTAL DATA RESOURCES, INC. SPECIFICALLY DISCLAIMS THE MAKING OF ANY SUCH WARRANTIES, INCLUDING WITHOUT LIMITATION, MERCHANTABILITY OR FITNESS FOR A PARTICULAR USE OR PURPOSE. ALL RISK IS ASSUMED BY THE USER. IN NO EVENT SHALL ENVIRONMENTAL DATA RESOURCES, INC. BE LIABLE TO ANYONE, WHETHER ARISING OUT OF ERRORS OR OMISSIONS, NEGLIGENCE, ACCIDENT OR ANY OTHER CAUSE, FOR ANY LOSS OF DAMAGE, INCLUDING, WITHOUT LIMITATION, SPECIAL, INCIDENTAL CONSEQUENTIAL, OR EXEMPLARY DAMAGES. ANY LIABILITY ON THE PART OF ENVIRONMENTAL DATA RESOURCES, INC. IS STRICTLY LIMITED TO A REFUND OF THE AMOUNT PAID FOR THIS REPORT. Purchaser accepts this Report "AS IS". Any analyses, estimates, ratings, environmental risk levels or risk codes provided in this Report are provided for illustrative purposes only, and are not intended to provide, nor should they be interpreted as providing any facts regarding, or prediction or forecast of, any environmental risk for any property. Only a Phase I Environmental Site Assessment performed by an environmental professional can provide information regarding the environmental risk for any property. Additionally, the information provided in this Report is not to be construed as legal advice.

Copyright 2012 by Environmental Data Resources, Inc. All rights reserved. Reproduction in any media or format, in whole or in part, of any report or map of Environmental Data Resources, Inc., or its affiliates, is prohibited without prior written permission.

EDR and its logos (including Sanborn and Sanborn Map) are trademarks of Environmental Data Resources, Inc. or its affiliates. All other trademarks used herein are the property of their respective owners.

APPENDIX C

ENVIRONMENTAL DATA RESOURCES, INC.

Historical Topographic Map Report

APPENDIX C

31 South Milpitas Blvd
31 South Milpitas Blvd
Milpitas, CA 95035

Inquiry Number: 3266103.4
February 27, 2012

EDR Historical Topographic Map Report

Environmental Data Resources Inc

440 Wheelers Farms Road
Milford, CT 06461
800.352.0050
www.edrnet.com

EDR Historical Topographic Map Report

Environmental Data Resources, Inc.s (EDR) Historical Topographic Map Report is designed to assist professionals in evaluating potential liability on a target property resulting from past activities. EDRs Historical Topographic Map Report includes a search of a collection of public and private color historical topographic maps, dating back to the early 1900s.

Thank you for your business.
Please contact EDR at 1-800-352-0050
with any questions or comments.

Disclaimer - Copyright and Trademark Notice

This Report contains certain information obtained from a variety of public and other sources reasonably available to Environmental Data Resources, Inc. It cannot be concluded from this Report that coverage information for the target and surrounding properties does not exist from other sources. **NO WARRANTY EXPRESSED OR IMPLIED, IS MADE WHATSOEVER IN CONNECTION WITH THIS REPORT. ENVIRONMENTAL DATA RESOURCES, INC. SPECIFICALLY DISCLAIMS THE MAKING OF ANY SUCH WARRANTIES, INCLUDING WITHOUT LIMITATION, MERCHANTABILITY OR FITNESS FOR A PARTICULAR USE OR PURPOSE. ALL RISK IS ASSUMED BY THE USER. IN NO EVENT SHALL ENVIRONMENTAL DATA RESOURCES, INC. BE LIABLE TO ANYONE, WHETHER ARISING OUT OF ERRORS OR OMISSIONS, NEGLIGENCE, ACCIDENT OR ANY OTHER CAUSE, FOR ANY LOSS OF DAMAGE, INCLUDING, WITHOUT LIMITATION, SPECIAL, INCIDENTAL, CONSEQUENTIAL, OR EXEMPLARY DAMAGES. ANY LIABILITY ON THE PART OF ENVIRONMENTAL DATA RESOURCES, INC. IS STRICTLY LIMITED TO A REFUND OF THE AMOUNT PAID FOR THIS REPORT.** Purchaser accepts this Report AS IS. Any analyses, estimates, ratings, environmental risk levels or risk codes provided in this Report are provided for illustrative purposes only, and are not intended to provide, nor should they be interpreted as providing any facts regarding, or prediction or forecast of, any environmental risk for any property. Only a Phase I Environmental Site Assessment performed by an environmental professional can provide information regarding the environmental risk for any property. Additionally, the information provided in this Report is not to be construed as legal advice.

Copyright 2012 by Environmental Data Resources, Inc. All rights reserved. Reproduction in any media or format, in whole or in part, of any report or map of Environmental Data Resources, Inc., or its affiliates, is prohibited without prior written permission.

EDR and its logos (including Sanborn and Sanborn Map) are trademarks of Environmental Data Resources, Inc. or its affiliates. All other trademarks used herein are the property of their respective owners.

Historical Topographic Map

N	TARGET QUAD NAME: SAN JOSE MAP YEAR: 1899 SERIES: 15 SCALE: 1:62500	SITE NAME: 31 South Milpitas Blvd ADDRESS: 31 South Milpitas Blvd Milpitas, CA 95035 LAT/LONG: 37.431 / -121.901	CLIENT: Engeo CONTACT: Scott Johns INQUIRY#: 3266103.4 RESEARCH DATE: 02/27/2012

Historical Topographic Map

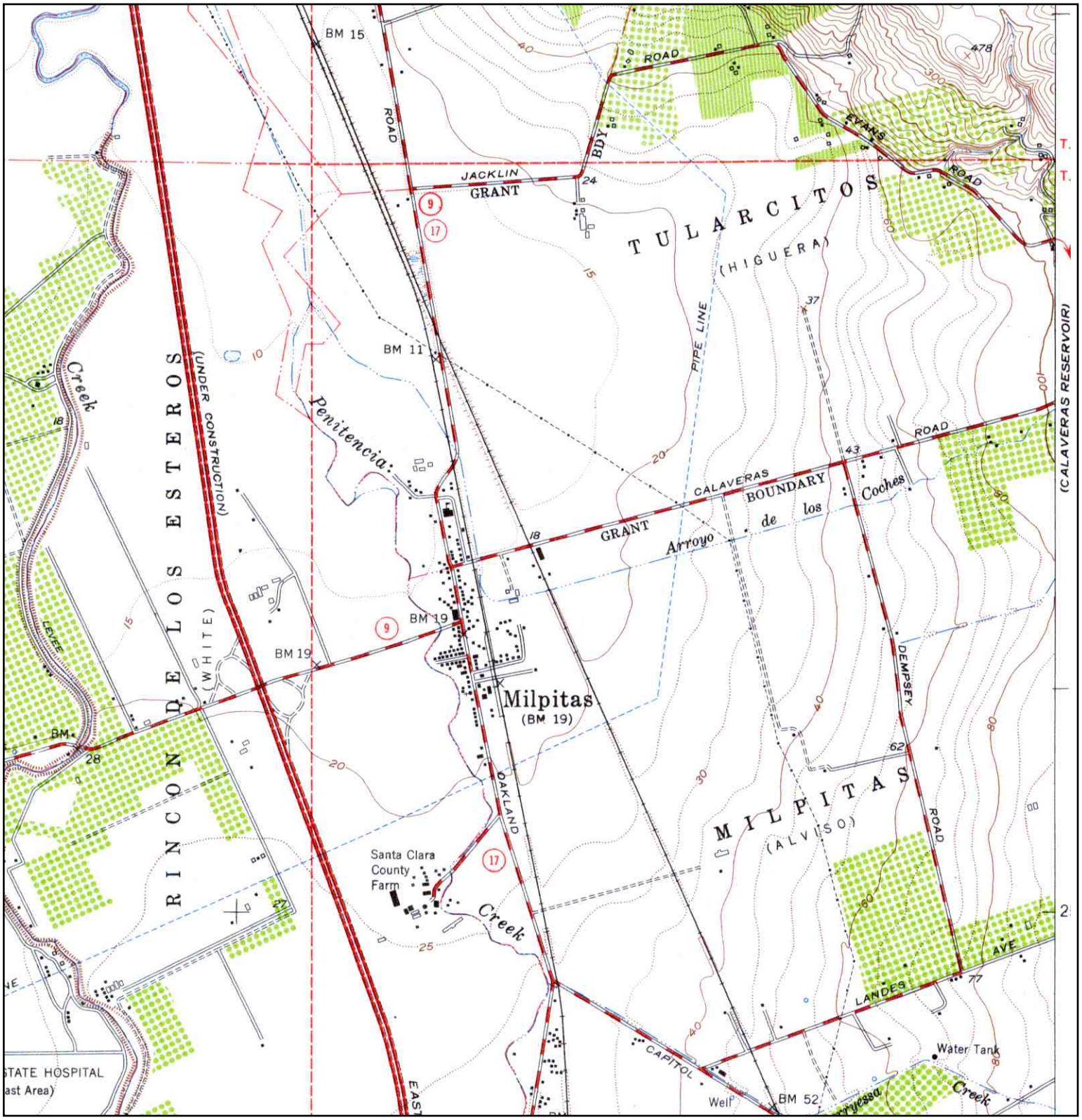

N	TARGET QUAD NAME: MILPITAS MAP YEAR: 1953 SERIES: 7.5 SCALE: 1:24000	SITE NAME: 31 South Milpitas Blvd ADDRESS: 31 South Milpitas Blvd Milpitas, CA 95035 LAT/LONG: 37.431 / -121.901	CLIENT: Engeo CONTACT: Scott Johns INQUIRY#: 3266103.4 RESEARCH DATE: 02/27/2012

Historical Topographic Map

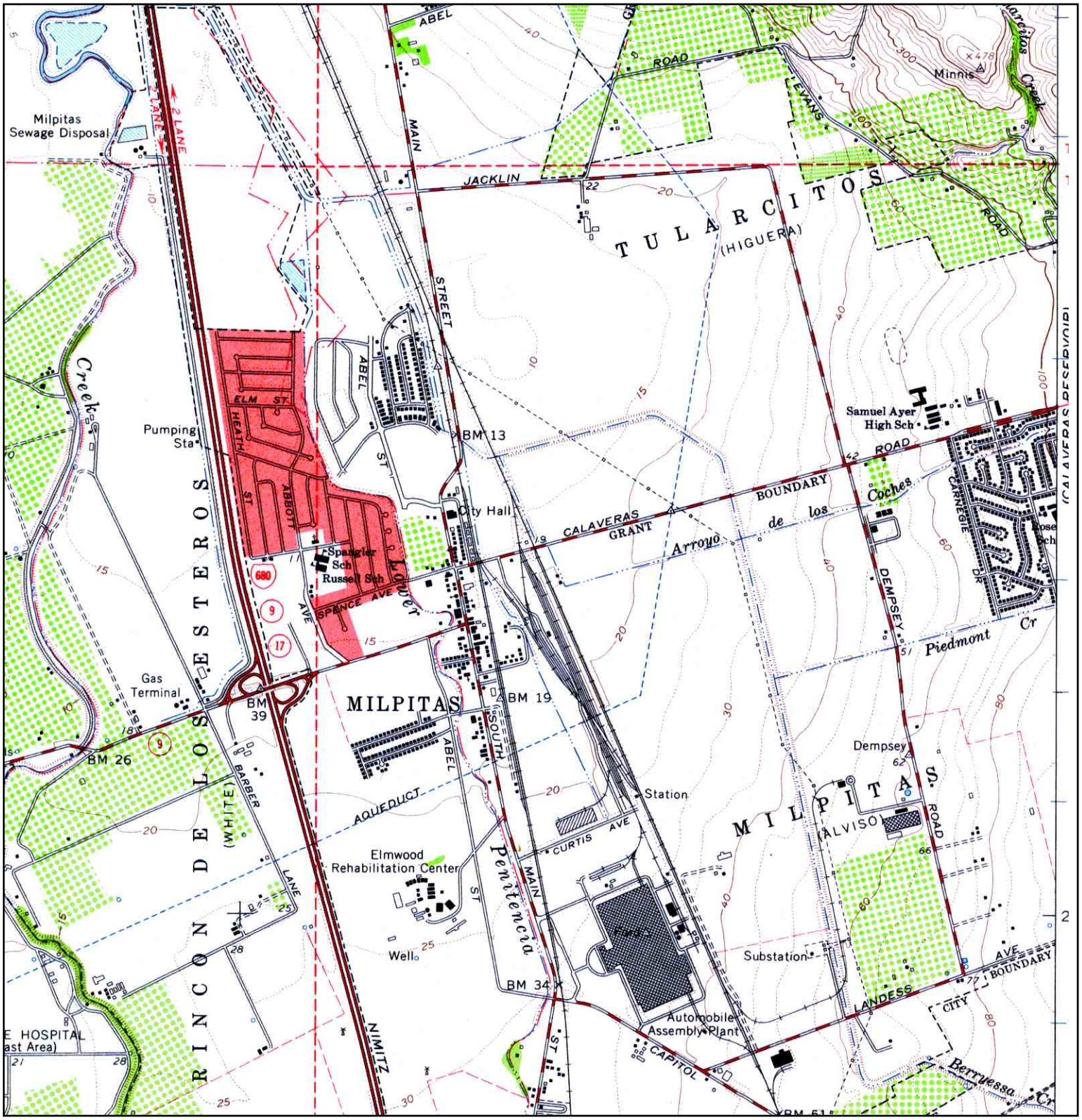

N	TARGET QUAD NAME: MILPITAS MAP YEAR: 1961 SERIES: 7.5 SCALE: 1:24000	SITE NAME: 31 South Milpitas Blvd ADDRESS: 31 South Milpitas Blvd Milpitas, CA 95035 LAT/LONG: 37.431 / -121.901	CLIENT: Engeo CONTACT: Scott Johns INQUIRY#: 3266103.4 RESEARCH DATE: 02/27/2012

Historical Topographic Map

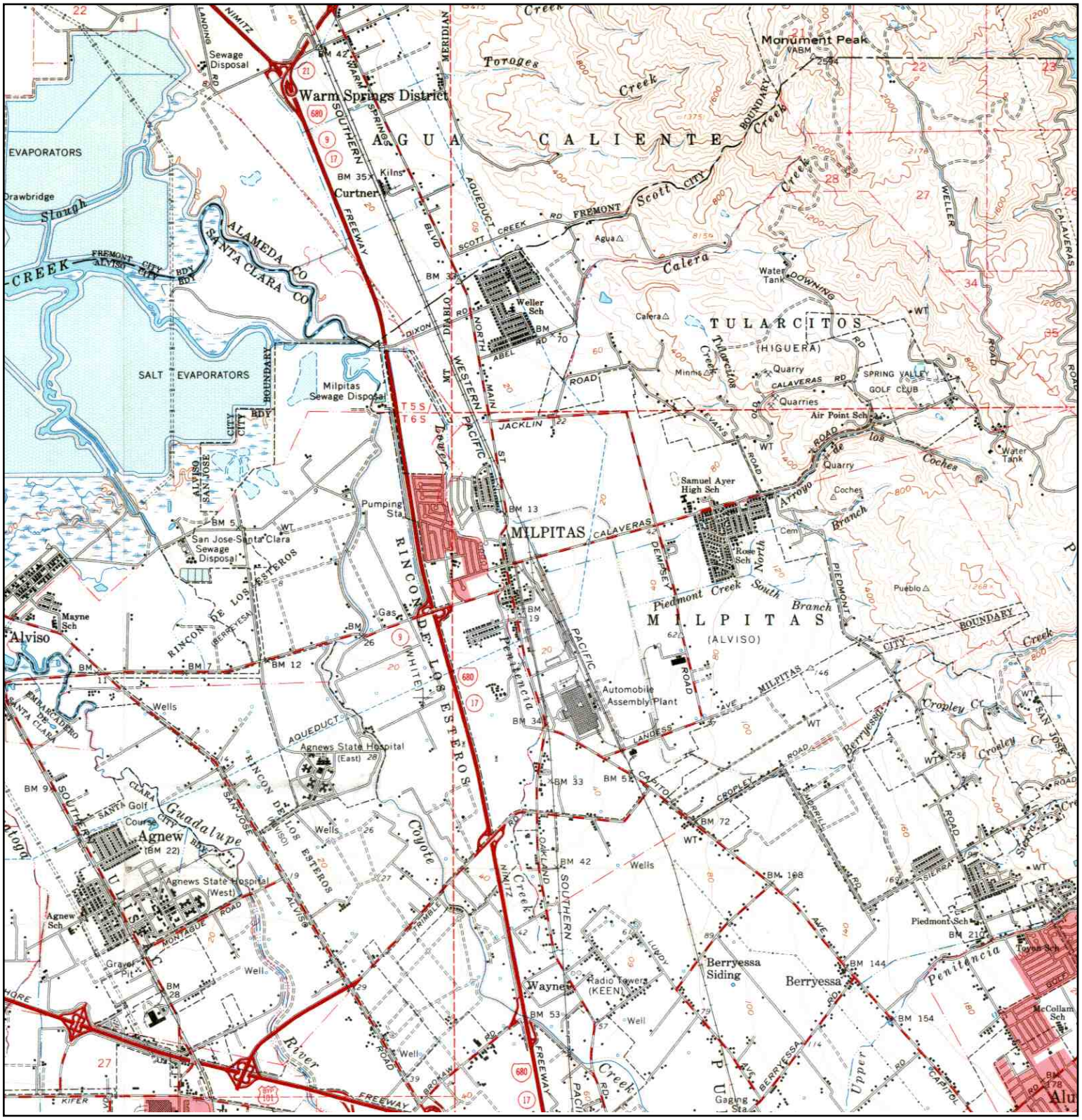

N	TARGET QUAD NAME: SAN JOSE MAP YEAR: 1961 SERIES: 15 SCALE: 1:62500	SITE NAME: 31 South Milpitas Blvd ADDRESS: 31 South Milpitas Blvd Milpitas, CA 95035 LAT/LONG: 37.431 / -121.901	CLIENT: Engeo CONTACT: Scott Johns INQUIRY#: 3266103.4 RESEARCH DATE: 02/27/2012

Historical Topographic Map

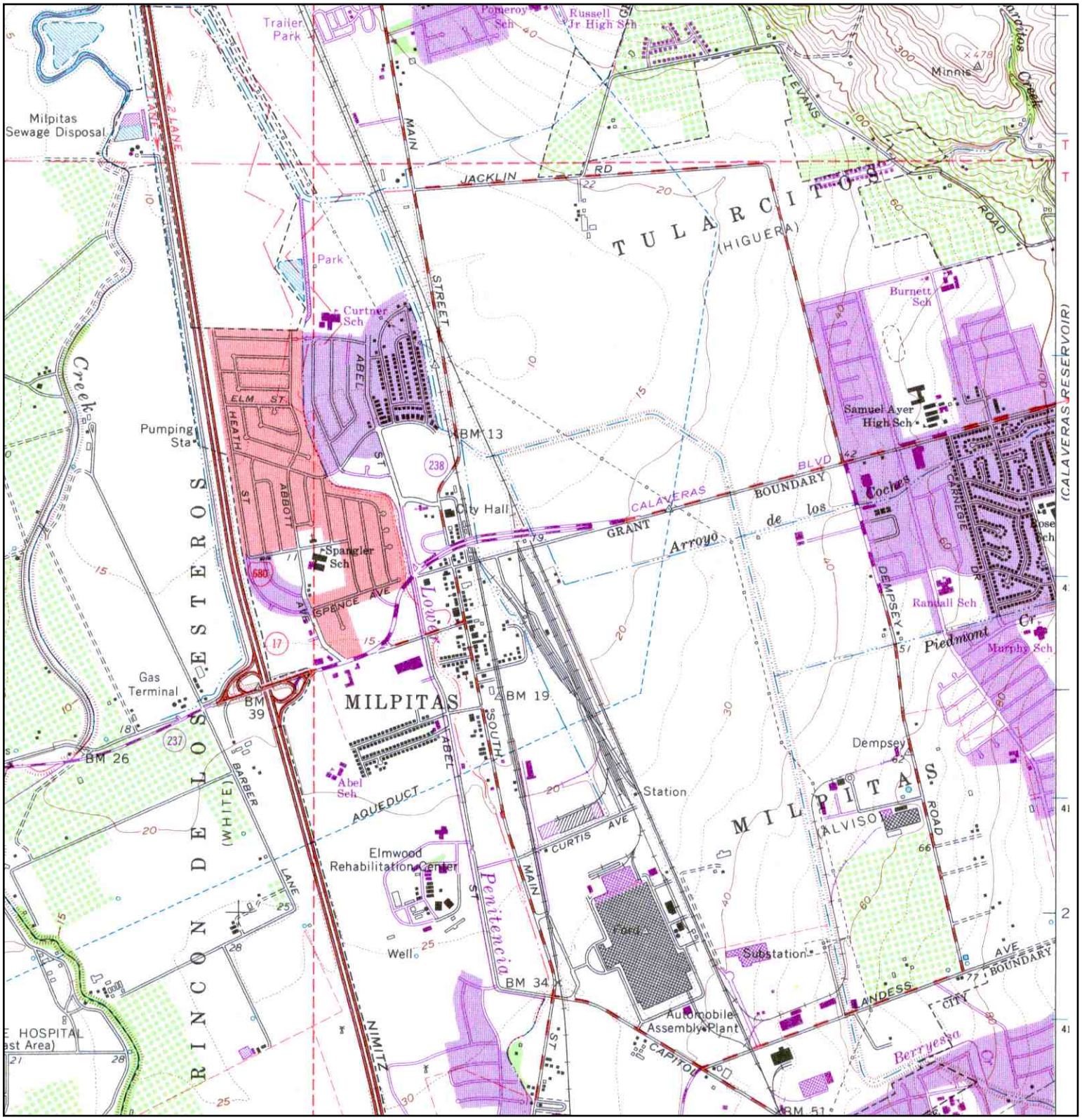

N	TARGET QUAD NAME: MILPITAS MAP YEAR: 1968 PHOTOREVISED FROM :1961 SERIES: 7.5 SCALE: 1:24000	SITE NAME: 31 South Milpitas Blvd ADDRESS: 31 South Milpitas Blvd Milpitas, CA 95035 LAT/LONG: 37.431 / -121.901	CLIENT: Engeo CONTACT: Scott Johns INQUIRY#: 3266103.4 RESEARCH DATE: 02/27/2012

Historical Topographic Map

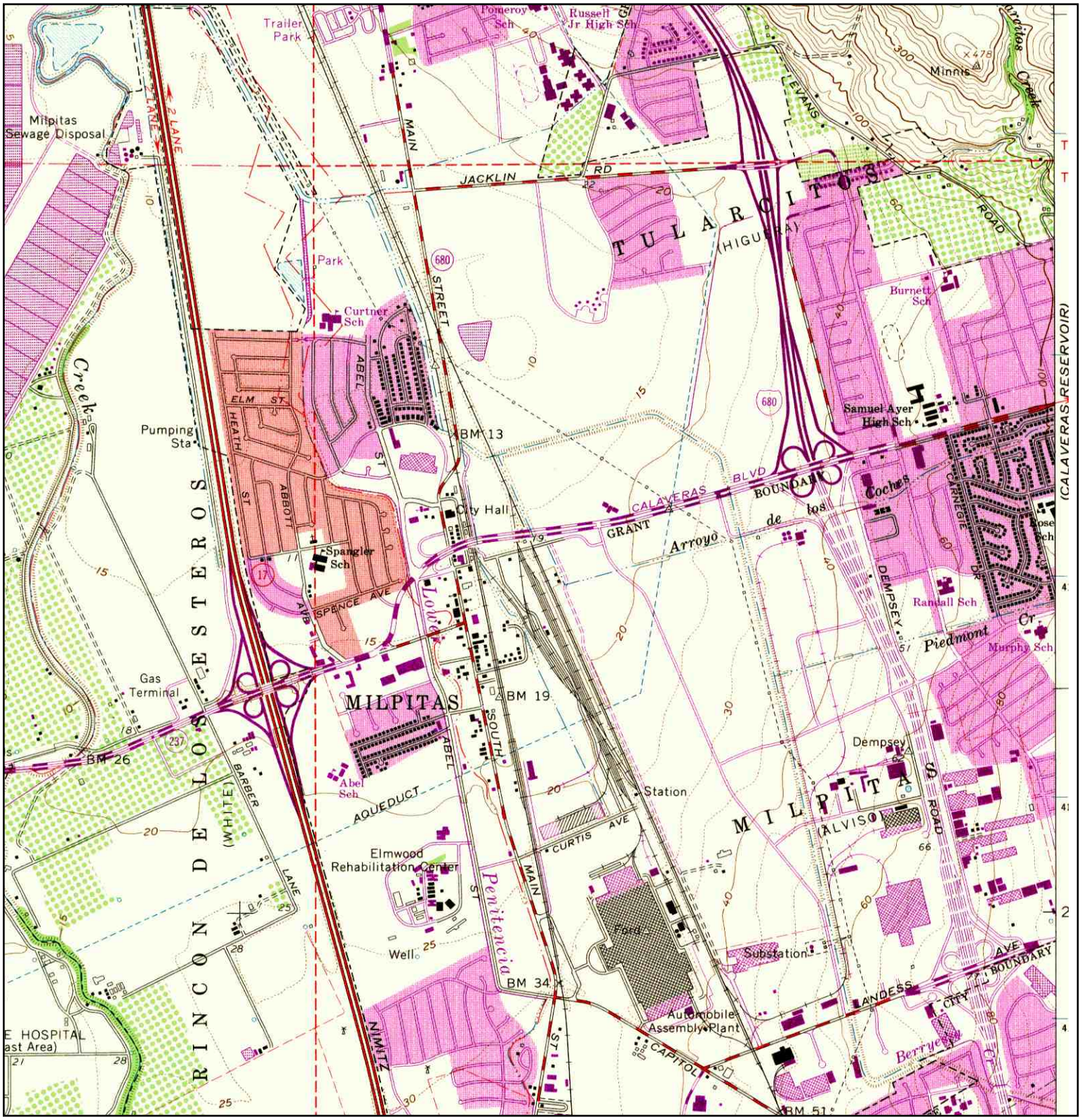

N	TARGET QUAD NAME: MILPITAS MAP YEAR: 1973 PHOTOREVISED FROM :1961 SERIES: 7.5 SCALE: 1:24000	SITE NAME: 31 South Milpitas Blvd ADDRESS: 31 South Milpitas Blvd Milpitas, CA 95035 LAT/LONG: 37.431 / -121.901	CLIENT: Engeo CONTACT: Scott Johns INQUIRY#: 3266103.4 RESEARCH DATE: 02/27/2012

Historical Topographic Map

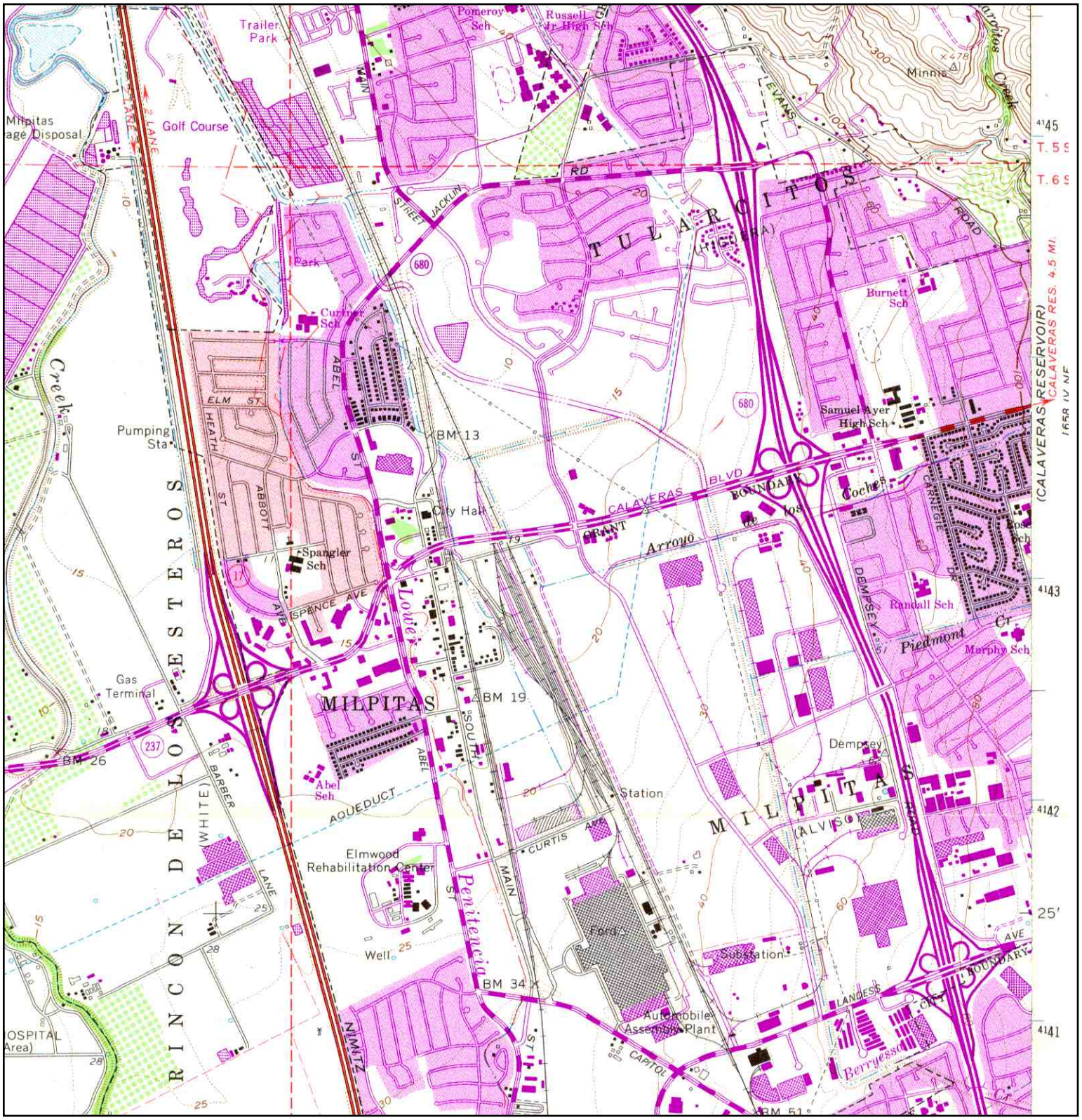

N	TARGET QUAD NAME: MILPITAS MAP YEAR: 1980 PHOTOREVISED FROM :1961 SERIES: 7.5 SCALE: 1:24000	SITE NAME: 31 South Milpitas Blvd ADDRESS: 31 South Milpitas Blvd Milpitas, CA 95035 LAT/LONG: 37.431 / -121.901	CLIENT: Engeo CONTACT: Scott Johns INQUIRY#: 3266103.4 RESEARCH DATE: 02/27/2012

APPENDIX D

ENVIRONMENTAL DATA RESOURCES, INC.

Aerial Photo Decade Package

APPENDIX D

31 South Milpitas Blvd

31 South Milpitas Blvd

Milpitas, CA 95035

Inquiry Number: 3266103.5

February 28, 2012

The EDR Aerial Photo Decade Package

EDR® Environmental Data Resources Inc

440 Wheelers Farms Road
Milford, CT 06461
800.352.0050
www.edrnet.com

EDR Aerial Photo Decade Package

Environmental Data Resources, Inc. (EDR) Aerial Photo Decade Package is a screening tool designed to assist environmental professionals in evaluating potential liability on a target property resulting from past activities. EDR's professional researchers provide digitally reproduced historical aerial photographs, and when available, provide one photo per decade.

When delivered electronically by EDR, the aerial photo images included with this report are for ONE TIME USE ONLY. Further reproduction of these aerial photo images is prohibited without permission from EDR. For more information contact your EDR Account Executive.

Thank you for your business.
Please contact EDR at 1-800-352-0050
with any questions or comments.

Disclaimer - Copyright and Trademark Notice

This Report contains certain information obtained from a variety of public and other sources reasonably available to Environmental Data Resources, Inc. It cannot be concluded from this Report that coverage information for the target and surrounding properties does not exist from other sources. **NO WARRANTY EXPRESSED OR IMPLIED, IS MADE WHATSOEVER IN CONNECTION WITH THIS REPORT. ENVIRONMENTAL DATA RESOURCES, INC. SPECIFICALLY DISCLAIMS THE MAKING OF ANY SUCH WARRANTIES, INCLUDING WITHOUT LIMITATION, MERCHANTABILITY OR FITNESS FOR A PARTICULAR USE OR PURPOSE. ALL RISK IS ASSUMED BY THE USER. IN NO EVENT SHALL ENVIRONMENTAL DATA RESOURCES, INC. BE LIABLE TO ANYONE, WHETHER ARISING OUT OF ERRORS OR OMISSIONS, NEGLIGENCE, ACCIDENT OR ANY OTHER CAUSE, FOR ANY LOSS OF DAMAGE, INCLUDING, WITHOUT LIMITATION, SPECIAL, INCIDENTAL, CONSEQUENTIAL, OR EXEMPLARY DAMAGES. ANY LIABILITY ON THE PART OF ENVIRONMENTAL DATA RESOURCES, INC. IS STRICTLY LIMITED TO A REFUND OF THE AMOUNT PAID FOR THIS REPORT.** Purchaser accepts this Report AS IS. Any analyses, estimates, ratings, environmental risk levels or risk codes provided in this Report are provided for illustrative purposes only, and are not intended to provide, nor should they be interpreted as providing any facts regarding, or prediction or forecast of, any environmental risk for any property. Only a Phase I Environmental Site Assessment performed by an environmental professional can provide information regarding the environmental risk for any property. Additionally, the information provided in this Report is not to be construed as legal advice.

Copyright 2012 by Environmental Data Resources, Inc. All rights reserved. Reproduction in any media or format, in whole or in part, of any report or map of Environmental Data Resources, Inc., or its affiliates, is prohibited without prior written permission.

EDR and its logos (including Sanborn and Sanborn Map) are trademarks of Environmental Data Resources, Inc. or its affiliates. All other trademarks used herein are the property of their respective owners.

Date EDR Searched Historical Sources:

Aerial Photography February 28, 2012

Target Property:

31 South Milpitas Blvd

Milpitas, CA 95035

Year	***Scale***	***Details***	***Source***
1939	Aerial Photograph. Scale: 1"=555'	Flight Year: 1939	Fairchild
1948	Aerial Photograph. Scale: 1"=655'	Flight Year: 1948	USGS
1956	Aerial Photograph. Scale: 1"=555'	Flight Year: 1956	Aero
1965	Aerial Photograph. Scale: 1"=333'	Flight Year: 1965	Cartwright
1975	Aerial Photograph. Scale: 1"=550'	Flight Year: 1975	NASA
1982	Aerial Photograph. Scale: 1"=690'	Flight Year: 1982	USGS
1993	Aerial Photograph. Scale: 1"=500'	/Composite DOQQ - acquisition dates: 1993	EDR
1998	Aerial Photograph. Scale: 1"=666'	Flight Year: 1998	USGS
2005	Aerial Photograph. Scale: 1"=500'	Flight Year: 2005	EDR
2006	Aerial Photograph. Scale: 1"=500'	Flight Year: 2006	EDR

INQUIRY #: 3266103.5
YEAR: 1939
= 555'
N

INQUIRY #: 3266103.5
YEAR: 1948
= 655'
N


INQUIRY #: 3266103.5
YEAR: 1956
= 555'
N
EDR Environmental Data Resources Inc

INQUIRY #: 3266103.5
YEAR: 1965
= 333'
N
EDR Environmental Data Resources Inc

INQUIRY #: 3266103.5
YEAR: 1975
= 550'
N

INQUIRY #: 3266103.5
YEAR: 1982
= 690'
N
EDR Environmental Data Resources Inc

INQUIRY #: 3266103.5
YEAR: 1993
= 500'
N
EDR Environmental Data Resources Inc

INQUIRY #: 3266103.5
YEAR: 1998
= 666'
N

INQUIRY #: 3266103.5
YEAR: 2005
= 500'
N

INQUIRY #: 3266103.5

YEAR: 2006

= 500'

N

EDR Environmental Data Resources Inc

APPENDIX E

ENVIRONMENTAL DATA RESOURCES, INC.

City Directory

APPENDIX E

31 South Milpitas Blvd

31 South Milpitas Blvd
Milpitas, CA 95035

Inquiry Number: 3266103.6
February 24, 2012

The EDR-City Directory Abstract

Environmental Data Resources Inc

440 Wheelers Farms Road
Milford, CT 06461
800.352.0050
www.edrnet.com

TABLE OF CONTENTS

SECTION

Executive Summary

Findings

City Directory Images

Thank you for your business.
Please contact EDR at 1-800-352-0050
with any questions or comments.

Disclaimer - Copyright and Trademark Notice

This Report contains certain information obtained from a variety of public and other sources reasonably available to Environmental Data Resources, Inc. It cannot be concluded from this Report that coverage information for the target and surrounding properties does not exist from other sources. **NO WARRANTY EXPRESSED OR IMPLIED, IS MADE WHATSOEVER IN CONNECTION WITH THIS REPORT. ENVIRONMENTAL DATA RESOURCES, INC. SPECIFICALLY DISCLAIMS THE MAKING OF ANY SUCH WARRANTIES, INCLUDING WITHOUT LIMITATION, MERCHANTABILITY OR FITNESS FOR A PARTICULAR USE OR PURPOSE. ALL RISK IS ASSUMED BY THE USER. IN NO EVENT SHALL ENVIRONMENTAL DATA RESOURCES, INC. BE LIABLE TO ANYONE, WHETHER ARISING OUT OF ERRORS OR OMISSIONS, NEGLIGENCE, ACCIDENT OR ANY OTHER CAUSE, FOR ANY LOSS OR DAMAGE, INCLUDING, WITHOUT LIMITATION, SPECIAL, INCIDENTAL, CONSEQUENTIAL, OR EXEMPLARY DAMAGES. ANY LIABILITY ON THE PART OF ENVIRONMENTAL DATA RESOURCES, INC. IS STRICTLY LIMITED TO A REFUND OF THE AMOUNT PAID FOR THIS REPORT.** Purchaser accepts this Report "AS IS". Any analyses, estimates, ratings, environmental risk levels or risk codes provided in this Report are provided for illustrative purposes only, and are not intended to provide, nor should they be interpreted as providing any facts regarding, or prediction orforecast of, any environmental risk for any property. Only a Phase I Environmental Site Assessment performed by an environmental professional can provide information regarding the environmental risk for any property. Additionally, the information provided in this Report is not to be construed as legal advice.

Copyright 2012 by Environmental Data Resources, Inc. All rights reserved. Reproduction in any media or format, in whole or in part, of any report or map of Environmental Data Resources, Inc. or its affiliates is prohibited without prior written permission.

EDR and its logos (including Sanborn and Sanborn Map) are trademarks of Environmental Data Resources, Inc. or its affiliates. All other trademarks used herein are the property of their respective owners.

EXECUTIVE SUMMARY

DESCRIPTION

Environmental Data Resources, Inc.'s (EDR) City Directory Abstract is a screening tool designed to assist environmental professionals in evaluating potential liability on a target property resulting from past activities. EDR's City Directory Abstract includes a search and abstract of available city directory data. For each address, the directory lists the name of the corresponding occupant at five year intervals.

Business directories including city, cross reference and telephone directories were reviewed, if available, at approximately five year intervals for the years spanning 1922 through 2006. This report compiles information gathered in this review by geocoding the latitude and longitude of properties identified and gathering information about properties within 660 feet of the target property.

A summary of the information obtained is provided in the text of this report.

RESEARCH SUMMARY

The following research sources were consulted in the preparation of this report. An "X" indicates where information was identified in the source and provided in this report.

Year	Source	TP	Adjoining	Text Abstract	Source Image
2006	Haines Company, Inc.	-	X	X	-
2001	Haines & Company, Inc.	-	-	-	-
2000	Haines & Company	-	X	X	-
1996	Pacific Bell	-	X	X	-
1991	PACIFIC BELL WHITE PAGES	-	X	X	-
1986	Pacific Bell	X	X	X	-
	Pacific Telephone	X	X	X	-
1985	Pacific Bell	-	X	X	-
1982	Pacific Telephone	-	X	X	-
1980	Pacific Telephone	-	X	X	-
1978	R. L. Polk & Co.	-	-	-	-
1975	Pacific Telephone	-	X	X	-
1974	R. L. Polk & Co.	-	-	-	-
1970	R. L. Polk & Co.	-	-	-	-
1968	R. L. Polk & Co.	-	-	-	-
1966	R. L. Polk & Co.	-	-	-	-
1965	R. L. Polk & Co.	-	-	-	-
1964	R. L. Polk & Co.	-	-	-	-
1963	Pacific Telephone	-	-	-	-
1962	R. L. Polk & Co.	-	-	-	-
1960	R. L. Polk & Co.	-	-	-	-
1957	Pacific Telephone	-	-	-	-
1955	R.L. Polk and Co Publishers	-	-	-	-
1950	R. L. Polk Co.	-	-	-	-
1946	R.L. Polk	-	-	-	-

EXECUTIVE SUMMARY

Year	Source	TP	Adjoining	Text Abstract	Source Image
1945	R. L. Polk & Co.	-	-	-	-
1942	R.L. Polk	-	-	-	-
1940	R. L. Polk & Co.	-	-	-	-
1936	R. L. Polk & Co.	-	-	-	-
1935	R. L. Polk & Co. of California	-	-	-	-
1931	R. L. Polk & Co.	-	-	-	-
1930	R. L. Polk & Co. of California	-	-	-	-
1926	R. L. Polk Co.	-	-	-	-
1925	R. L. Polk & Co.	-	-	-	-
1922	R. L. Polk Co.	-	-	-	-

EXECUTIVE SUMMARY

SELECTED ADDRESSES

The following addresses were selected by the client, for EDR to research. An "X" indicates where information was identified.

Address	***Type***	***Findings***
555 Los Coches St	Client Entered	X
80 Railroad Ave	Client Entered	X
100 North Milpitas Blvd	Client Entered	X

FINDINGS

TARGET PROPERTY INFORMATION

ADDRESS

31 South Milpitas Blvd
Milpitas, CA 95035

FINDINGS DETAIL

Target Property research detail.

Year	*Uses*	*Source*
1986	Interdyne	Pacific Bell

FINDINGS

ADJOINING PROPERTY DETAIL

The following Adjoining Property addresses were researched for this report. Detailed findings are provided for each address.

CALAVERAS BLVD E

525 CALAVERAS BLVD E

Year	Uses	Source
1996	STAPLES THE OFFICE SUPERSTORE	Pacific Bell

543 CALAVERAS BLVD E

Year	Uses	Source
1996	WHEREHOUSE THE	Pacific Bell

545 CALAVERAS BLVD E

Year	Uses	Source
1996	BOOK MARKET INC	Pacific Bell

555 CALAVERAS BLVD E

Year	Uses	Source
1996	FRESH CHOICE RESTAURANT	Pacific Bell

557 CALAVERAS BLVD E

Year	Uses	Source
1996	CHOICE CLOTHING CO	Pacific Bell

559 CALAVERAS BLVD E

Year	Uses	Source
1996	MENS WEARHOUSE THE	Pacific Bell

577 CALAVERAS BLVD E

Year	Uses	Source
1996	MILPITAS 10 THEATER	Pacific Bell

581 CALAVERAS BLVD E

Year	Uses	Source
1996	LILI OF THE VALLEY FLOWERS & GIFTS	Pacific Bell

589 CALAVERAS BLVD E

Year	Uses	Source
1996	NAIL NOOK & SKIN CARE	Pacific Bell

FINDINGS

591 CALAVERAS BLVD E

Year	Uses	Source
1996	HAIR PLUS	Pacific Bell

593 CALAVERAS BLVD E

Year	Uses	Source
1996	YOGURT STREET	Pacific Bell

595 CALAVERAS BLVD E

Year	Uses	Source
1996	ERIKS DELICAFE	Pacific Bell

597 CALAVERAS BLVD E

Year	Uses	Source
1996	PHOEBE ART	Pacific Bell

599 CALAVERAS BLVD E

Year	Uses	Source
1996	SUSHILOVERS	Pacific Bell

601 CALAVERAS BLVD E

Year	Uses	Source
1996	BEAUTY MART BEAUTY SUPPLY & SALON	Pacific Bell
	EDUARDOS HAIR SALON	Pacific Bell

603 CALAVERAS BLVD E

Year	Uses	Source
1996	CHOCOLATE AFFAIRE	Pacific Bell

605 CALAVERAS BLVD E

Year	Uses	Source
1996	ANGIES HALLMARK SHOP	Pacific Bell

627 CALAVERAS BLVD E

Year	Uses	Source
1996	MILLERS OUTPOST	Pacific Bell

639 CALAVERAS BLVD E

Year	Uses	Source
1996	CLOTHESTIME INC	Pacific Bell

FINDINGS

645 CALAVERAS BLVD E

Year	Uses	Source
1996	MILPITAS TOWN CENTER VISION CARE	Pacific Bell

660 CALAVERAS BLVD E

Year	Uses	Source
1996	KINETIX MICROSYSTEMS INC	Pacific Bell
	SYTEST SYSTEMS CORP	Pacific Bell

670 CALAVERAS BLVD E

Year	Uses	Source
1996	TITLE INSURANCE COMPANY	Pacific Bell
	FIDELITY NATIONAL	Pacific Bell

690 CALAVERAS BLVD E

Year	Uses	Source
1996	PEGASUS GYMNASTICS ACADEMY	Pacific Bell

700 CALAVERAS BLVD E

Year	Uses	Source
1996	OCCUPATIONAL MEDICINE	Pacific Bell
	MERIDIAN	Pacific Bell

749 CALAVERAS BLVD E

Year	Uses	Source
1996	MERVYNS CALIFORNIA DEPARTMENT STORES	Pacific Bell

750 CALAVERAS BLVD E

Year	Uses	Source
1996	HONG KONG GARDEN	Pacific Bell

755 CALAVERAS BLVD E

Year	Uses	Source
1996	BIG 5 SPORTING GOODS	Pacific Bell

759 CALAVERAS BLVD E

Year	Uses	Source
1996	JENNY CRAIG WEIGHT LOSS CENTRES	Pacific Bell

FINDINGS

765 CALAVERAS BLVD E

Year	Uses	Source
1996	LYONS RESTAURANT	Pacific Bell

E CALAVERAS BLVD

508 E CALAVERAS BLVD

Year	Uses	Source
1991	BHUTANI RAKESH MD	PACIFIC BELL WHITE PAGES

525 E CALAVERAS BLVD

Year	Uses	Source
2006	STAPLES MILPTS	Haines Company, Inc.
1991	MARSHALL S DEPARTMENT STORE	PACIFIC BELL WHITE PAGES

543 E CALAVERAS BLVD

Year	Uses	Source
1991	Wherehouse Entertainment I	PACIFIC BELL WHITE PAGES
	WHEREHOUSE MUSIC MOVIES & MORE THE	PACIFIC BELL WHITE PAGES
	WHEREHOUSE ENTERTAINMENT I	PACIFIC BELL WHITE PAGES

545 E CALAVERAS BLVD

Year	Uses	Source
1991	MICHAELS ARTS &	PACIFIC BELL WHITE PAGES
	MICHAE LS-ARTS &	PACIFIC BELL WHITE PAGES
	CRAFTS	PACIFIC BELL WHITE PAGES

555 E CALAVERAS BLVD

Year	Uses	Source
1991	FRESH CHOKICE RESTAURANT	PACIFIC BELL WHITE PAGES

557 E CALAVERAS BLVD

Year	Uses	Source
1991	Choice Clothing Co	PACIFIC BELL WHITE PAGES
	CHOICE CLOTHING CO	PACIFIC BELL WHITE PAGES

559 E CALAVERAS BLVD

Year	Uses	Source
1991	Mens Wearhouse Store 75	PACIFIC BELL WHITE PAGES
	MEN S WEARHOUSE STORE 75	PACIFIC BELL WHITE PAGES

FINDINGS

577 E CALAVERAS BLVD

Year	Uses	Source
1991	Milpitas	PACIFIC BELL WHITE PAGES

581 E CALAVERAS BLVD

Year	Uses	Source
1991	Liey T	PACIFIC BELL WHITE PAGES
	LL	PACIFIC BELL WHITE PAGES

589 E CALAVERAS BLVD

Year	Uses	Source
1986	Nail Nook The	Pacific Bell

593 E CALAVERAS BLVD

Year	Uses	Source
1991	Yogurt Street	PACIFIC BELL WHITE PAGES
	YOGURT STREET	PACIFIC BELL WHITE PAGES

595 E CALAVERAS BLVD

Year	Uses	Source
1991	ERIK S DELI CAFE	PACIFIC BELL WHITE PAGES
	Eriks Deli Cafe	PACIFIC BELL WHITE PAGES
1986	Eriks Deli Cafe	Pacific Bell

597 E CALAVERAS BLVD

Year	Uses	Source
1991	HOME & BUS IN E S S COMPUTE R CE N TE R	PACIFIC BELL WHITE PAGES
	HOME & BUSINESS COMPUTER CENTER	PACIFIC BELL WHITE PAGES

599 E CALAVERAS BLVD

Year	Uses	Source
2006	JAPANESE CUISINE	Haines Company, Inc.
	SUSHI LOVERS	Haines Company, Inc.
1991	CAST	PACIFIC BELL WHITE PAGES
	Creation Travel	PACIFIC BELL WHITE PAGES
	CREATION TRAVEL	PACIFIC BELL WHITE PAGES

601 E CALAVERAS BLVD

Year	Uses	Source
2006	REAL BEAUTY	Haines Company, Inc.

FINDINGS

Year	Uses	Source
1991	BE AUTY MART BE AUTY S UPPLY & S ALON	PACIFIC BELL WHITE PAGES
1986	BEAUTY MART SUPPLY	Pacific Bell

603 E CALAVERAS BLVD

Year	Uses	Source
2006	AFFAIRE	Haines Company, Inc.
	CHOCOLATE	Haines Company, Inc.
1991	CHOCOLATE AFFAIRE	PACIFIC BELL WHITE PAGES
	Chocolate Affaire	PACIFIC BELL WHITE PAGES
1986	CHOCOLATE AFFAIRE	Pacific Bell

605 E CALAVERAS BLVD

Year	Uses	Source
2006	FLOWERS&GIFTS	Haines Company, Inc.
	UUOFTHEVVLY	Haines Company, Inc.
1991	Angles Hallmark Shop	PACIFIC BELL WHITE PAGES
	ANGLE S HALLMARK SHOP	PACIFIC BELL WHITE PAGES
1986	Angles Hallmark Shop	Pacific Bell

607 E CALAVERAS BLVD

Year	Uses	Source
2006	SYSTEMS	Haines Company, Inc.
	RIMI SECURITY	Haines Company, Inc.
1991	Mi Apitas	PACIFIC BELL WHITE PAGES
	Kinney Shoes	PACIFIC BELL WHITE PAGES
	KINNEY SHOES	PACIFIC BELL WHITE PAGES
1986	Kinney Shoes	Pacific Bell

627 E CALAVERAS BLVD

Year	Uses	Source
1991	MILLER S OUTPOST MILPITAS	PACIFIC BELL WHITE PAGES
1986	Milpitas	Pacific Bell

639 E CALAVERAS BLVD

Year	Uses	Source
1991	CLOTHES TIME INC	PACIFIC BELL WHITE PAGES
	STORES	PACIFIC BELL WHITE PAGES
1986	Clothes Time Inc	Pacific Bell

FINDINGS

643 E CALAVERAS BLVD

Year	Uses	Source
2006	GIORGIOS ITALIAN	Haines Company, Inc.
	FD&PIZZERIA	Haines Company, Inc.
1991	Athletic X Press	PACIFIC BELL WHITE PAGES
	ATHLETIC X-PRESS	PACIFIC BELL WHITE PAGES
1986	De Jager Const Co	Pacific Bell
	ATHLETIC REHABILITATION & PHYSICAL	Pacific Bell
	Athletic Shoe Factory	Pacific Bell

645 E CALAVERAS BLVD

Year	Uses	Source
1991	WANG YIH-LNG DROPTMTRST	PACIFIC BELL WHITE PAGES
	VISION BUILDING SYSTEMS	PACIFIC BELL WHITE PAGES
	Wang Yih lng Droptmtrst	PACIFIC BELL WHITE PAGES
	Vision Care	PACIFIC BELL WHITE PAGES
	Milpitas Town Center Vision Care	PACIFIC BELL WHITE PAGES
	Vision Building Systems	PACIFIC BELL WHITE PAGES
1986	Milpitas Town Center Vision Care	Pacific Bell

647 E CALAVERAS BLVD

Year	Uses	Source
2006	HAIR PLUS	Haines Company, Inc.
1991	ITT FINANCIALSERVICES	PACIFIC BELL WHITE PAGES

649 E CALAVERAS BLVD

Year	Uses	Source
2006	SIUCONVLY	Haines Company, Inc.
	CAPITAL HMS&	Haines Company, Inc.
1991	Bon Croissant Cafe	PACIFIC BELL WHITE PAGES
	BON CROISSANT CAFE	PACIFIC BELL WHITE PAGES

650 E CALAVERAS BLVD

Year	Uses	Source
1991	CENTURY	PACIFIC BELL WHITE PAGES
	Century	PACIFIC BELL WHITE PAGES
	CE N TURY	PACIFIC BELL WHITE PAGES
	CENTURY	PACIFIC BELL WHITE PAGES

FINDINGS

660 E CALAVERAS BLVD

Year	Uses	Source
2006	HND&REHAB CNTR	Haines Company, Inc.
	PRN PHYSICAL	Haines Company, Inc.
	THRPY&HAND	Haines Company, Inc.
	PRN PHYS THRPY	Haines Company, Inc.
	REHAB	Haines Company, Inc.

670 E CALAVERAS BLVD

Year	Uses	Source
2006	PHYSICAL THERAPY	Haines Company, Inc.
	CALAVERAS	Haines Company, Inc.
1991	AMERICAN TITLE INSURANCE	PACIFIC BELL WHITE PAGES

680 E CALAVERAS BLVD

Year	Uses	Source
2006	CROSSPOINT	Haines Company, Inc.
	CHINESE CH SLCN	Haines Company, Inc.
1991	CENTURY	PACIFIC BELL WHITE PAGES

690 E CALAVERAS BLVD

Year	Uses	Source
1991	S AN TA CLARA VALLE Y GYMN AS TICS CLUB	PACIFIC BELL WHITE PAGES

700 E CALAVERAS BLVD

Year	Uses	Source
1991	CAUFORNIA STATIONERS INC	PACIFIC BELL WHITE PAGES
	CAUFORN IA S TATION E RS IN C	PACIFIC BELL WHITE PAGES

710 E CALAVERAS BLVD

Year	Uses	Source
1975	ELLSWORTH SHELDON	Pacific Telephone

722 E CALAVERAS BLVD

Year	Uses	Source
1975	LEVIN PARK STABLE	Pacific Telephone
	SUNNYVALE-CUPERTINO	Pacific Telephone

735 E CALAVERAS BLVD

Year	Uses	Source
1975	HILIVIEW EQUESTRIAN CENTER	Pacific Telephone

FINDINGS

740 E CALAVERAS BLVD

Year	Uses	Source
1991	BRANCH LOCATIONS	PACIFIC BELL WHITE PAGES
1986	Milpitas Branch	Pacific Bell
	BY CITY ALL DEPARTMENTS CAN BE DIALED DIRECT Campbell	Pacific Bell
	Milpitas Branch	Pacific Bell
	BANK OF AMERICA NT & SA	Pacific Bell
1985	BANK OF AMERICA NT & SA AUTOMATED TELLER MACHINES PLUS SYSTEM-VERSATEL LOCA	Pacific Bell
	BRANCH OFFICES ARE LISTED BELOW ALPHABETICALLY BY CITY	Pacific Bell

749 E CALAVERAS BLVD

Year	Uses	Source
2006	MERVYNS	Haines Company, Inc.
1991	MERVYN S DEPARTMENT STORES	PACIFIC BELL WHITE PAGES
1985	MERVYN S DEPARTMENT STORE	Pacific Bell

750 E CALAVERAS BLVD

Year	Uses	Source
2006	DUPLAN	Haines Company, Inc.
	CONSTRUCTION	Haines Company, Inc.
1986	Hong Kong Garden	Pacific Bell
1985	HONG KONG GARDEN	Pacific Bell

755 E CALAVERAS BLVD

Year	Uses	Source
2006	BIG 5 SPORTNG	Haines Company, Inc.
	GOODS	Haines Company, Inc.

759 E CALAVERAS BLVD

Year	Uses	Source
2006	CNTRS	Haines Company, Inc.
	WEIGHT LOSS	Haines Company, Inc.
	JENNY CRAIG	Haines Company, Inc.
1991	Jenny Craig Weight Loss Centre	PACIFIC BELL WHITE PAGES
	JENNY CRAIG WEIGHT LOSS CENTRE	PACIFIC BELL WHITE PAGES

763 E CALAVERAS BLVD

Year	Uses	Source
2006	KELLY SERVICES	Haines Company, Inc.

765 E CALAVERAS BLVD

Year	Uses	Source
2006	LYONS	Haines Company, Inc.
	Rest AURANT	Haines Company, Inc.
1991	MIIITAS	PACIFIC BELL WHITE PAGES
1986	Lyons Restaurants	Pacific Bell
1985	LYON S RESTAURANTS	Pacific Bell

770 E CALAVERAS BLVD

Year	Uses	Source
2006	KAISER MED PHAR	Haines Company, Inc.
	KAISER MED HV	Haines Company, Inc.
	TESTING CNSLNG	Haines Company, Inc.
	KAISER MED	Haines Company, Inc.
	KAISER MED PHAR	Haines Company, Inc.
	HEALTH	Haines Company, Inc.
	OCCUPATIONAL	Haines Company, Inc.
1991	KAISER PERMANENTE MEDICAL OFFICES MILPITAS	PACIFIC BELL WHITE PAGES
	KAIS E R	PACIFIC BELL WHITE PAGES
1986	KAISER	Pacific Bell
	PERMANENTE MEDICAL OFFICESMILPITAS	Pacific Bell
1985	KAISER PERMANENTE MEDICAL OFFICESMILPITAS MILPITAS	Pacific Bell

E CALAVERAS RD

508 E CALAVERAS RD

Year	Uses	Source
1991	Bhutani Rakesh MD	PACIFIC BELL WHITE PAGES
	Milpitas Brasch	PACIFIC BELL WHITE PAGES

599 E CALAVERAS RD

Year	Uses	Source
1991	Cast	PACIFIC BELL WHITE PAGES

FINDINGS

627 E CALAVERAS RD

Year	Uses	Source
1991	Milpitas	PACIFIC BELL WHITE PAGES

639 E CALAVERAS RD

Year	Uses	Source
1991	SHOE WORKS THE	PACIFIC BELL WHITE PAGES
	Stores Milpitas	PACIFIC BELL WHITE PAGES

670 E CALAVERAS RD

Year	Uses	Source
1991	Milpitas Office	PACIFIC BELL WHITE PAGES
	American Title Insurance San Jose Offices	PACIFIC BELL WHITE PAGES

690 E CALAVERAS RD

Year	Uses	Source
1991	SANTA CLARA VALLEY GYMNASTICS CLUB	PACIFIC BELL WHITE PAGES

749 E CALAVERAS RD

Year	Uses	Source
1991	Mervyns Department Stores	PACIFIC BELL WHITE PAGES

LOS COCHES

336 LOS COCHES

Year	Uses	Source
1996	MARSHALL INDUSTRIES	Pacific Bell
1986	Marshall Group Kinatechnics	Pacific Bell
	Kinatechnics Marshall Group	Pacific Bell

345 LOS COCHES

Year	Uses	Source
1996	READ RITE	Pacific Bell
1986	Read Rite	Pacific Bell
	TLI Technology	Pacific Bell

451 LOS COCHES

Year	Uses	Source
1996	CBS FOOD EQUIPMENT	Pacific Bell

FINDINGS

471 LOS COCHES

Year	Uses	Source
1986	Mesa Verde Construction Co	Pacific Bell

473 LOS COCHES

Year	Uses	Source
1996	ICS ELECTRONICS	Pacific Bell

475 LOS COCHES

Year	Uses	Source
1996	NATURAL HEALTH CENTER	Pacific Bell
	HAYS ROBIN OMD LAC ACUPUNCTURE	Pacific Bell
	FARKAS ROBIN OMD LAC ACUPUNCTURE	Pacific Bell

479 LOS COCHES

Year	Uses	Source
1996	BAT PC TECHNOLOGY 95b 8145	Pacific Bell

483 LOS COCHES

Year	Uses	Source
1996	R D SMITH & COMPANY	Pacific Bell
1986	S & D Machine Co	Pacific Bell

485 LOS COCHES

Year	Uses	Source
1996	DEK USA INC	Pacific Bell

489 LOS COCHES

Year	Uses	Source
1996	ABSOLUTE MEDIA INC	Pacific Bell

511 LOS COCHES

Year	Uses	Source
1996	COORS TECHNICAL CERAMICS CO	Pacific Bell
1986	Inland Vacuum Industries Inc	Pacific Bell
	SEMIVAC DIV OF CATALANO ASSOCIATES INC	Pacific Bell
1985	INLAND VACUUM INDUSTRIES INC	Pacific Bell

FINDINGS

LOS COCHES AVE

336 LOS COCHES AVE

Year	Uses	Source
2000	MRSHLL MARSHALL CM TOOLS	Haines & Company
	TOOLS CRDTDEPT KINATECHNICS	Haines & Company
	MARSHALL CM TOOLS	Haines & Company
	MARSHALLELCTRNCS	Haines & Company
	MARSHALL GROUP	Haines & Company
	KINATECHNICS MARSHALL	Haines & Company
	TOOL CLAUDEMICHAEL	Haines & Company
	CLAUDEMICHAEL	Haines & Company
1991	Marshall Group Kinatechnics	PACIFIC BELL WHITE PAGES
	KINATECHNLCS MARSHALL GROUP	PACIFIC BELL WHITE PAGES
	MARSHALL CLAUDE MICHAEL TOOLS	PACIFIC BELL WHITE PAGES
	MARSHALL ELECTRONICS	PACIFIC BELL WHITE PAGES
	Kinatechnlcs Marshall Group	PACIFIC BELL WHITE PAGES

345 LOS COCHES AVE

Year	Uses	Source
2000	READRITE	Haines & Company

375 LOS COCHES AVE

Year	Uses	Source
2000	XXXX	Haines & Company
1991	UNVERSA ITECHNKAT INSTITUTE	PACIFIC BELL WHITE PAGES

445 LOS COCHES AVE

Year	Uses	Source
2000	SCHALKFrank	Haines & Company

450 LOS COCHES AVE

Year	Uses	Source
2000	TAYLOR Raymond	Haines & Company
	OTAYLORJana M	Haines & Company

451 LOS COCHES AVE

Year	Uses	Source
2000	CBS FOOD E 001 P	Haines & Company
	CA BUTCHER SUPPLY	Haines & Company

FINDINGS

465 LOS COCHES AVE

Year	Uses	Source
2000	OFILICEJane	Haines & Company

470 LOS COCHES AVE

Year	Uses	Source
2000	SCOPAZZIKooslme	Haines & Company

471 LOS COCHES AVE

Year	Uses	Source
2000	XXXX	Haines & Company

473 LOS COCHES AVE

Year	Uses	Source
2000	ICS ELECTRONICS	Haines & Company

475 LOS COCHES AVE

Year	Uses	Source
2000	CNTR REYESSDOMLAC	Haines & Company
	IHRKEDa le	Haines & Company
	FARKAS ROBIN OMD	Haines & Company
	LAC ACUPNCTRE HAYS ROBIN OMO LAC	Haines & Company
	ACUPUNCTURE NATURAL HEALTH	Haines & Company

476 LOS COCHES AVE

Year	Uses	Source
2000	BATPCTECHNOLOGY	Haines & Company
	BAT PC TECHNOLOGY	Haines & Company

479 LOS COCHES AVE

Year	Uses	Source
1991	BRAEGEN CORP THE	PACIFIC BELL WHITE PAGES

480 LOS COCHES AVE

Year	Uses	Source
2000	PARKINMchael	Haines & Company
	SZEPJoseph	Haines & Company

483 LOS COCHES AVE

Year	Uses	Source
2000	RDSMITHi CO	Haines & Company

FINDINGS

Year	Uses	Source
2000	SMITH 8 RD COMPANY	Haines & Company
1991	Dovetail Systems Inc	PACIFIC BELL WHITE PAGES
	DOVETAIL SYSTEMS INC	PACIFIC BELL WHITE PAGES

485 LOS COCHES AVE

Year	Uses	Source
2000	DEEMERJames	Haines & Company
	RAMSDELLJacquelyn	Haines & Company

487 LOS COCHES AVE

Year	Uses	Source
2000	DEKUSAINC	Haines & Company

489 LOS COCHES AVE

Year	Uses	Source
2000	LABORATORIES	Haines & Company
	POLLUTION CONTROL	Haines & Company

490 LOS COCHES AVE

Year	Uses	Source
2000	TRAPPF Tmolhy	Haines & Company

495 LOS COCHES AVE

Year	Uses	Source
2000	OALLEGOSJoseph	Haines & Company

500 LOS COCHES AVE

Year	Uses	Source
2000	BERGIN Nancy	Haines & Company
	BER 80 N Michael	Haines & Company

505 LOS COCHES AVE

Year	Uses	Source
2000	ANDERSONThomas	Haines & Company

LOS COCHES ST

336 LOS COCHES ST

Year	Uses	Source
1991	Marshall Industries	PACIFIC BELL WHITE PAGES
	Marshall Electronics	PACIFIC BELL WHITE PAGES

FINDINGS

Year	Uses	Source
1991	Marshall Claude Michael Tools	PACIFIC BELL WHITE PAGES
	MARSHALL INDUSTRIES	PACIFIC BELL WHITE PAGES
	MARSHALL GROUP KINATECHNICS	PACIFIC BELL WHITE PAGES
	CLAUDE MICHAEL TOOLS MILPITAS	PACIFIC BELL WHITE PAGES
	Claude Michael Tools	PACIFIC BELL WHITE PAGES

345 LOS COCHES ST

Year	Uses	Source
1991	READ-RITE	PACIFIC BELL WHITE PAGES
1985	READ-RITE	Pacific Bell
	TU TECHNOLOGY	Pacific Bell

451 LOS COCHES ST

Year	Uses	Source
2006	C &GKUNGFULLC	Haines Company, Inc.
1991	CBS FOOD EQUIPMENT	PACIFIC BELL WHITE PAGES
	CALIFORNIA BUTCHER SUPPLY INC	PACIFIC BELL WHITE PAGES
	California Butcher Supply Inc	PACIFIC BELL WHITE PAGES
	CBS Food Equipment	PACIFIC BELL WHITE PAGES
1985	CALIFORNIA BUTCHER SUPPLY INC	Pacific Bell

471 LOS COCHES ST

Year	Uses	Source
1985	MESA VERDE CONSTRUCTION CO	Pacific Bell

473 LOS COCHES ST

Year	Uses	Source
2006	ISLAMIC CENTER OF	Haines Company, Inc.
	ZEHRA	Haines Company, Inc.
1991	Groundwater Technology	PACIFIC BELL WHITE PAGES
	GROUNDWATER TECHNOLOGY	PACIFIC BELL WHITE PAGES
1985	STRAND COMPANIES THE	Pacific Bell

475 LOS COCHES ST

Year	Uses	Source
1991	FARKAS ROBIN OMO LAC	PACIFIC BELL WHITE PAGES
	ACUPUNCTURE AND HERBAL THERAPY FARKAS ROBIN	PACIFIC BELL WHITE PAGES
	Farkas Robin OMO LAC	PACIFIC BELL WHITE PAGES
	Acupuncture And Herbal Therapy Farkas Robin	PACIFIC BELL WHITE PAGES

FINDINGS

Year	Uses	Source
1985	GRIST JOHN K AIA	Pacific Bell

479 LOS COCHES ST

Year	Uses	Source
1991	Braegen Corp The	PACIFIC BELL WHITE PAGES
1985	PEN SHOP THE	Pacific Bell

483 LOS COCHES ST

Year	Uses	Source
2006	URI MECHANICAL	Haines Company, Inc.
1991	SMITH R D & COMPANY	PACIFIC BELL WHITE PAGES
	Smith R D & Company	PACIFIC BELL WHITE PAGES
	RD S MITH& COMPANZ	PACIFIC BELL WHITE PAGES
1985	S & D MACHINE CO	Pacific Bell

485 LOS COCHES ST

Year	Uses	Source
2006	CENTER	Haines Company, Inc.
	NATURAL HEALTH	Haines Company, Inc.
	LAC ACUPUNCTURE	Haines Company, Inc.
	HAYS ROBIN OMD	Haines Company, Inc.
	LAC ACUPUNCTURE	Haines Company, Inc.
	HAKIM KATAYOON	Haines Company, Inc.
	OMD LAC ACPNCTR	Haines Company, Inc.
	FARKAS ROBIN	Haines Company, Inc.
1986	Jensen Associates	Pacific Bell
1985	HI PRO SYSTEMS	Pacific Bell
	ELECTRO MECH PRODUCTS INC	Pacific Bell

487 LOS COCHES ST

Year	Uses	Source
2006	CURVES FOR	Haines Company, Inc.
	WOMEN	Haines Company, Inc.
1991	Marketing Video Productions Inc	PACIFIC BELL WHITE PAGES
	MARKETING VIDEO PRODUCTIONS INC	PACIFIC BELL WHITE PAGES

489 LOS COCHES ST

Year	Uses	Source
1991	JENSEN ASSOCIATES	PACIFIC BELL WHITE PAGES

Year	Uses	Source
1991	Jensen Associates	PACIFIC BELL WHITE PAGES

511 LOS COCHES ST

Year	Uses	Source
2006	PRINTING CO	Haines Company, Inc.
	HIGHTECH	Haines Company, Inc.
1991	SEMIVAC DIV OF CATALANO ASSOCIATES INC	PACIFIC BELL WHITE PAGES
	CATALANO ASSOCIATES INC	PACIFIC BELL WHITE PAGES
	Catalano Associates Inc	PACIFIC BELL WHITE PAGES
1985	SEMIVAC DIV OF CATALANO ASSOCIATES INC	Pacific Bell
	EDWARDS HIGH VACUUM INC SI	Pacific Bell
	CATALANO ASSOCIATES INC	Pacific Bell

Los Coches St

555 Los Coches St

Year	Uses	Source
2000	DEVCONCONSTRINC	Haines & Company
1996	DEVCON CONSTRUCTION INC	Pacific Bell
1991	De Vault P	PACIFIC BELL WHITE PAGES
	I DEVCON CONSTRUCTION INC	PACIFIC BELL WHITE PAGES
	Martin Devcon Properties	PACIFIC BELL WHITE PAGES
	MARTIN-DEVCON PROPERTIES	PACIFIC BELL WHITE PAGES
1986	DEVON CONSTRUCTION INC	Pacific Telephone
	DEVCON CONSTRUCTION INC	Pacific Bell
1985	DEVCON CONSTRUCTION INC	Pacific Bell

MILPITAS BLVD

1 MILPITAS BLVD

Year	Uses	Source
1991	MILPI TAS IN S URAN CE CE N TE R	PACIFIC BELL WHITE PAGES

MILPITAS BLVD N

15 MILPITAS BLVD N

Year	Uses	Source
1996	CITIBANK F S B	Pacific Bell

19 MILPITAS BLVD N

Year	Uses	Source
1996	WEST COAST INSTITUTE OF TAE KWON DO	Pacific Bell

23 MILPITAS BLVD N

Year	Uses	Source
1996	BENTO XPRESS	Pacific Bell

MILPITAS BLVD S

0 MILPITAS BLVD S

Year	Uses	Source
1996	BADGER TECHNOLOGY INC>	Pacific Bell

100 MILPITAS BLVD S

Year	Uses	Source
1996	HEADWAY TECHNOLOGIES INC	Pacific Bell

11 MILPITAS BLVD S

Year	Uses	Source
1996	UNION BANK	Pacific Bell

156 MILPITAS BLVD S

Year	Uses	Source
1996	CRAIN CUTTER CO	Pacific Bell

25 MILPITAS BLVD S

Year	Uses	Source
1996	FM INDUSTRIES	Pacific Bell

75 MILPITAS BLVD S

Year	Uses	Source
1996	208 DAVID ALAN R	Pacific Bell
	212 N & M DENTAL CARE	Pacific Bell
	BOITANO SARGENT & LAWRENCE	Pacific Bell
	107 INTERIM PERSONNEL	Pacific Bell
	SOFTWARE SYSTEMS	Pacific Bell
	108 NGO MIMI H L DDS	Pacific Bell
	MILPITAS DENTAL CARE	Pacific Bell
	208 QUID PRO OUO	Pacific Bell
	103 DANA DONALD S DOS MS	Pacific Bell

FINDINGS

MILPITAS CTR

12 MILPITAS CTR

Year	Uses	Source
1996	MILPITAS ALTERATION CENTER	Pacific Bell

N MILPITAS BLVD

15 N MILPITAS BLVD

Year	Uses	Source
2006	HOLLYWOOD VIDEO	Haines Company, Inc.
1991	Milpitas Office	PACIFIC BELL WHITE PAGES
	CITi CORP SAVINGS	PACIFIC BELL WHITE PAGES
1986	CITICORP SAVINGS Contd	Pacific Bell
	Milpitas Ofc	Pacific Bell
1985	CITICORP SAVINGS	Pacific Bell

17 N MILPITAS BLVD

Year	Uses	Source
1986	Ming Kee Market	Pacific Bell
1985	MING KEE MARKET	Pacific Bell

19 N MILPITAS BLVD

Year	Uses	Source
2006	ERNIEREYES WEST	Haines Company, Inc.
	CST NRTLARTS	Haines Company, Inc.
	VVEST CST MARTIAL	Haines Company, Inc.
1991	E R A LAN DE S S RE ALTY	PACIFIC BELL WHITE PAGES
	Landess Relocation	PACIFIC BELL WHITE PAGES
	LANDESS RELOCATION	PACIFIC BELL WHITE PAGES
1986	ERA Castle Properties Inc	Pacific Bell
1985	ERA-CASTLE PROPERTIES INC IS	Pacific Bell
	CASTLE PROPERTIES INC	Pacific Bell

23 N MILPITAS BLVD

Year	Uses	Source
2006	BENTOEXPRess	Haines Company, Inc.
	BENTOXPRess	Haines Company, Inc.
1991	BENTOXPRESS	PACIFIC BELL WHITE PAGES
1985	FILIPINO CUISINE	Pacific Bell

FINDINGS

5 N MILPITAS BLVD

Year	Uses	Source
2006	CITMBANKWESTFS	Haines Company, Inc.
1986	Milpitas Office	Pacific Bell
	FIRST INTERSTATE BANK OF CALIFORNIA	Pacific Bell
1985	FIRST INTERSTATE BANK OF CALIFORNIA	Pacific Bell

N MILPITAS BLVD S

1 N MILPITAS BLVD S

Year	Uses	Source
1980	Ludtke Betty	Pacific Telephone

North Milpitas Blvd

100 North Milpitas Blvd

Year	Uses	Source
2006	SHAPELL	Haines Company, Inc.
	INDUSTRIES OF NO	Haines Company, Inc.
	USBANKMILPTS	Haines Company, Inc.
	OFFICE	Haines Company, Inc.
	SAE MAGNETICS HK	Haines Company, Inc.
1996	BANK OF MILPITAS NA	Pacific Bell
	SHAPELL INDUSTRIES OF NORTHERN CALIF	Pacific Bell
	160 GOLDEN PACIFIC SURVEYS	Pacific Bell
	HEADWAY TECHNOLOGIES INC	Pacific Bell
1991	SHAPELL	PACIFIC BELL WHITE PAGES
	Warranty Dept	PACIFIC BELL WHITE PAGES
	Bissell & Karn Inc	PACIFIC BELL WHITE PAGES
1986	Shapells Home Center	Pacific Bell
1985	BISSELL & KARN INC	Pacific Bell
	SALES ESCROW LOAN PROCESSING	Pacific Bell
	SHAPELLS HOME CENTER	Pacific Bell
	CITY BOND & MORTGAGE CORPORATION	Pacific Bell
	SALES ESCROW LOAN PROCESSING	Pacific Bell
1980	Bissell & Karn Inc	Pacific Telephone

FINDINGS

Railroad Ave

80 Railroad Ave

Year	Uses	Source
1986	TRUSS COM	Pacific Telephone
	Truss Com	Pacific Bell
1985	TRUSS-COM	Pacific Bell
1982	Truss Com	Pacific Telephone
1975	TRUSS-COM	Pacific Telephone

S MILPITAS BLVD

1 S MILPITAS BLVD

Year	Uses	Source
1991	Wells Fargo Bank NA	PACIFIC BELL WHITE PAGES
	Milpitas	PACIFIC BELL WHITE PAGES
1985	WELLS FARGO BANK NA	Pacific Bell

10 S MILPITAS BLVD

Year	Uses	Source
1986	Trigon	Pacific Bell

100 S MILPITAS BLVD

Year	Uses	Source
2006	SAE MAGNETICS HK	Haines Company, Inc.

11 S MILPITAS BLVD

Year	Uses	Source
2006	MILPITAS OFC	Haines Company, Inc.
	UNIONBKOFCA	Haines Company, Inc.
1991	Mipitas Office	PACIFIC BELL WHITE PAGES
	SECURITYPACIRCBANK	PACIFIC BELL WHITE PAGES
1985	SECURITY PACIFIC NATIONAL BANK	Pacific Bell
	Milpitas Office	Pacific Bell

156 S MILPITAS BLVD

Year	Uses	Source
1986	Crain Cutter Co	Pacific Bell
1985	CRAIN CUTTER CO	Pacific Bell
1980	Crain Cutter Co	Pacific Telephone

FINDINGS

166 S MILPITAS BLVD

Year	Uses	Source
2006	BAYTOOL&SUPPLY	Haines Company, Inc.
	BAYTOOL 6 SUPPLY	Haines Company, Inc.

195 S MILPITAS BLVD

Year	Uses	Source
1991	TECHNOLOGY INC	PACIFIC BELL WHITE PAGES

21 S MILPITAS BLVD

Year	Uses	Source
1985	INTERDYNE	Pacific Bell

6 S MILPITAS BLVD

Year	Uses	Source
1991	GREAT EXPECTATIONS	PACIFIC BELL WHITE PAGES

75 S MILPITAS BLVD

Year	Uses	Source
2006	BUILDING	Haines Company, Inc.
	CRYSTAL DENTAL	Haines Company, Inc.
	FARMERS INS DIST	Haines Company, Inc.
	GULED MUKHTAR	Haines Company, Inc.
	INSURANCE AGENT	Haines Company, Inc.
	KENY 1 FARMERS	Haines Company, Inc.
	INS AGENCY	Haines Company, Inc.
	KHUSH INSURANCE	Haines Company, Inc.
	& TAX SERVICES	Haines Company, Inc.
	MILLENNIUM HOME	Haines Company, Inc.
	LOANS	Haines Company, Inc.
	NGO MIMI H DDS	Haines Company, Inc.
	OCEAN TRANSPORT	Haines Company, Inc.
	& SALES	Haines Company, Inc.
	ORAL CARE	Haines Company, Inc.
	ASSOCIATES	Haines Company, Inc.
	TREN WEST	Haines Company, Inc.
1991	PROFESSIONAL TRADE SHOWS INC	PACIFIC BELL WHITE PAGES
	DANA DONALD S DDS MS	PACIFIC BELL WHITE PAGES
	Vertex Information Inc	PACIFIC BELL WHITE PAGES
	SHAHBAZIANTIMDDS	PACIFIC BELL WHITE PAGES
	TAM PRODUCTIONS	PACIFIC BELL WHITE PAGES

FINDINGS

S MILPITAS BLVD N

1 S MILPITAS BLVD N

Year	*Uses*	*Source*
1991	Shirron Wm B	PACIFIC BELL WHITE PAGES
1980	Anderson W A	Pacific Telephone

FINDINGS

TARGET PROPERTY: ADDRESS NOT IDENTIFIED IN RESEARCH SOURCE

The following Target Property addresses were researched for this report, and the addresses were not identified in the research source.

Address Researched	Address Not Identified in Research Source
31 South Milpitas Blvd	2006, 2001, 2000, 1996, 1991, 1985, 1982, 1980, 1978, 1975, 1974, 1970, 1968, 1966, 1965, 1964, 1963, 1962, 1960, 1957, 1955, 1950, 1946, 1945, 1942, 1940, 1936, 1935, 1931, 1930, 1926, 1925, 1922

ADJOINING PROPERTY: ADDRESSES NOT IDENTIFIED IN RESEARCH SOURCE

The following Adjoining Property addresses were researched for this report, and the addresses were not identified in research source.

Address Researched	Address Not Identified in Research Source
0 MILPITAS BLVD S	2006, 2001, 2000, 1991, 1986, 1985, 1982, 1980, 1978, 1975, 1974, 1970, 1968, 1966, 1965, 1964, 1963, 1962, 1960, 1957, 1955, 1950, 1946, 1945, 1942, 1940, 1936, 1935, 1931, 1930, 1926, 1925, 1922
1 MILPITAS BLVD	2006, 2001, 2000, 1996, 1986, 1985, 1982, 1980, 1978, 1975, 1974, 1970, 1968, 1966, 1965, 1964, 1963, 1962, 1960, 1957, 1955, 1950, 1946, 1945, 1942, 1940, 1936, 1935, 1931, 1930, 1926, 1925, 1922
1 N MILPITAS BLVD S	2006, 2001, 2000, 1996, 1991, 1986, 1985, 1982, 1978, 1975, 1974, 1970, 1968, 1966, 1965, 1964, 1963, 1962, 1960, 1957, 1955, 1950, 1946, 1945, 1942, 1940, 1936, 1935, 1931, 1930, 1926, 1925, 1922
1 S MILPITAS BLVD	2006, 2001, 2000, 1996, 1986, 1982, 1980, 1978, 1975, 1974, 1970, 1968, 1966, 1965, 1964, 1963, 1962, 1960, 1957, 1955, 1950, 1946, 1945, 1942, 1940, 1936, 1935, 1931, 1930, 1926, 1925, 1922
1 S MILPITAS BLVD N	2006, 2001, 2000, 1996, 1986, 1985, 1982, 1978, 1975, 1974, 1970, 1968, 1966, 1965, 1964, 1963, 1962, 1960, 1957, 1955, 1950, 1946, 1945, 1942, 1940, 1936, 1935, 1931, 1930, 1926, 1925, 1922
10 S MILPITAS BLVD	2006, 2001, 2000, 1996, 1991, 1985, 1982, 1980, 1978, 1975, 1974, 1970, 1968, 1966, 1965, 1964, 1963, 1962, 1960, 1957, 1955, 1950, 1946, 1945, 1942, 1940, 1936, 1935, 1931, 1930, 1926, 1925, 1922
100 MILPITAS BLVD S	2006, 2001, 2000, 1991, 1986, 1985, 1982, 1980, 1978, 1975, 1974, 1970, 1968, 1966, 1965, 1964, 1963, 1962, 1960, 1957, 1955, 1950, 1946, 1945, 1942, 1940, 1936, 1935, 1931, 1930, 1926, 1925, 1922
100 North Milpitas Blvd	2001, 2000, 1982, 1978, 1975, 1974, 1970, 1968, 1966, 1965, 1964, 1963, 1962, 1960, 1957, 1955, 1950, 1946, 1945, 1942, 1940, 1936, 1935, 1931, 1930, 1926, 1925, 1922
100 S MILPITAS BLVD	2001, 2000, 1996, 1991, 1986, 1985, 1982, 1980, 1978, 1975, 1974, 1970, 1968, 1966, 1965, 1964, 1963, 1962, 1960, 1957, 1955, 1950, 1946, 1945, 1942, 1940, 1936, 1935, 1931, 1930, 1926, 1925, 1922
11 MILPITAS BLVD S	2006, 2001, 2000, 1991, 1986, 1985, 1982, 1980, 1978, 1975, 1974, 1970, 1968, 1966, 1965, 1964, 1963, 1962, 1960, 1957, 1955, 1950, 1946, 1945, 1942, 1940, 1936, 1935, 1931, 1930, 1926, 1925, 1922
11 S MILPITAS BLVD	2001, 2000, 1996, 1986, 1982, 1980, 1978, 1975, 1974, 1970, 1968, 1966, 1965, 1964, 1963, 1962, 1960, 1957, 1955, 1950, 1946, 1945, 1942, 1940, 1936, 1935, 1931, 1930, 1926, 1925, 1922

FINDINGS

Address Researched	Address Not Identified in Research Source
12 MILPITAS CTR	2006, 2001, 2000, 1991, 1986, 1985, 1982, 1980, 1978, 1975, 1974, 1970, 1968, 1966, 1965, 1964, 1963, 1962, 1960, 1957, 1955, 1950, 1946, 1945, 1942, 1940, 1936, 1935, 1931, 1930, 1926, 1925, 1922
15 MILPITAS BLVD N	2006, 2001, 2000, 1991, 1986, 1985, 1982, 1980, 1978, 1975, 1974, 1970, 1968, 1966, 1965, 1964, 1963, 1962, 1960, 1957, 1955, 1950, 1946, 1945, 1942, 1940, 1936, 1935, 1931, 1930, 1926, 1925, 1922
15 N MILPITAS BLVD	2001, 2000, 1996, 1982, 1980, 1978, 1975, 1974, 1970, 1968, 1966, 1965, 1964, 1963, 1962, 1960, 1957, 1955, 1950, 1946, 1945, 1942, 1940, 1936, 1935, 1931, 1930, 1926, 1925, 1922
156 MILPITAS BLVD S	2006, 2001, 2000, 1991, 1986, 1985, 1982, 1980, 1978, 1975, 1974, 1970, 1968, 1966, 1965, 1964, 1963, 1962, 1960, 1957, 1955, 1950, 1946, 1945, 1942, 1940, 1936, 1935, 1931, 1930, 1926, 1925, 1922
156 S MILPITAS BLVD	2006, 2001, 2000, 1996, 1991, 1982, 1978, 1975, 1974, 1970, 1968, 1966, 1965, 1964, 1963, 1962, 1960, 1957, 1955, 1950, 1946, 1945, 1942, 1940, 1936, 1935, 1931, 1930, 1926, 1925, 1922
166 S MILPITAS BLVD	2001, 2000, 1996, 1991, 1986, 1985, 1982, 1980, 1978, 1975, 1974, 1970, 1968, 1966, 1965, 1964, 1963, 1962, 1960, 1957, 1955, 1950, 1946, 1945, 1942, 1940, 1936, 1935, 1931, 1930, 1926, 1925, 1922
17 N MILPITAS BLVD	2006, 2001, 2000, 1996, 1991, 1982, 1980, 1978, 1975, 1974, 1970, 1968, 1966, 1965, 1964, 1963, 1962, 1960, 1957, 1955, 1950, 1946, 1945, 1942, 1940, 1936, 1935, 1931, 1930, 1926, 1925, 1922
19 MILPITAS BLVD N	2006, 2001, 2000, 1991, 1986, 1985, 1982, 1980, 1978, 1975, 1974, 1970, 1968, 1966, 1965, 1964, 1963, 1962, 1960, 1957, 1955, 1950, 1946, 1945, 1942, 1940, 1936, 1935, 1931, 1930, 1926, 1925, 1922
19 N MILPITAS BLVD	2001, 2000, 1996, 1982, 1980, 1978, 1975, 1974, 1970, 1968, 1966, 1965, 1964, 1963, 1962, 1960, 1957, 1955, 1950, 1946, 1945, 1942, 1940, 1936, 1935, 1931, 1930, 1926, 1925, 1922
195 S MILPITAS BLVD	2006, 2001, 2000, 1996, 1986, 1985, 1982, 1980, 1978, 1975, 1974, 1970, 1968, 1966, 1965, 1964, 1963, 1962, 1960, 1957, 1955, 1950, 1946, 1945, 1942, 1940, 1936, 1935, 1931, 1930, 1926, 1925, 1922
21 S MILPITAS BLVD	2006, 2001, 2000, 1996, 1991, 1986, 1982, 1980, 1978, 1975, 1974, 1970, 1968, 1966, 1965, 1964, 1963, 1962, 1960, 1957, 1955, 1950, 1946, 1945, 1942, 1940, 1936, 1935, 1931, 1930, 1926, 1925, 1922
23 MILPITAS BLVD N	2006, 2001, 2000, 1991, 1986, 1985, 1982, 1980, 1978, 1975, 1974, 1970, 1968, 1966, 1965, 1964, 1963, 1962, 1960, 1957, 1955, 1950, 1946, 1945, 1942, 1940, 1936, 1935, 1931, 1930, 1926, 1925, 1922
23 N MILPITAS BLVD	2001, 2000, 1996, 1986, 1982, 1980, 1978, 1975, 1974, 1970, 1968, 1966, 1965, 1964, 1963, 1962, 1960, 1957, 1955, 1950, 1946, 1945, 1942, 1940, 1936, 1935, 1931, 1930, 1926, 1925, 1922
25 MILPITAS BLVD S	2006, 2001, 2000, 1991, 1986, 1985, 1982, 1980, 1978, 1975, 1974, 1970, 1968, 1966, 1965, 1964, 1963, 1962, 1960, 1957, 1955, 1950, 1946, 1945, 1942, 1940, 1936, 1935, 1931, 1930, 1926, 1925, 1922
336 LOS COCHES	2006, 2001, 2000, 1991, 1985, 1982, 1980, 1978, 1975, 1974, 1970, 1968, 1966, 1965, 1964, 1963, 1962, 1960, 1957, 1955, 1950, 1946, 1945, 1942, 1940, 1936, 1935, 1931, 1930, 1926, 1925, 1922
336 LOS COCHES AVE	2006, 2001, 1996, 1986, 1985, 1982, 1980, 1978, 1975, 1974, 1970, 1968, 1966, 1965, 1964, 1963, 1962, 1960, 1957, 1955, 1950, 1946, 1945, 1942, 1940, 1936, 1935, 1931, 1930, 1926, 1925, 1922
336 LOS COCHES ST	2006, 2001, 2000, 1996, 1986, 1985, 1982, 1980, 1978, 1975, 1974, 1970, 1968, 1966, 1965, 1964, 1963, 1962, 1960, 1957, 1955, 1950, 1946, 1945, 1942, 1940, 1936, 1935, 1931, 1930, 1926, 1925, 1922

FINDINGS

Address Researched	Address Not Identified in Research Source
345 LOS COCHES	2006, 2001, 2000, 1991, 1985, 1982, 1980, 1978, 1975, 1974, 1970, 1968, 1966, 1965, 1964, 1963, 1962, 1960, 1957, 1955, 1950, 1946, 1945, 1942, 1940, 1936, 1935, 1931, 1930, 1926, 1925, 1922
345 LOS COCHES AVE	2006, 2001, 1996, 1991, 1986, 1985, 1982, 1980, 1978, 1975, 1974, 1970, 1968, 1966, 1965, 1964, 1963, 1962, 1960, 1957, 1955, 1950, 1946, 1945, 1942, 1940, 1936, 1935, 1931, 1930, 1926, 1925, 1922
345 LOS COCHES ST	2006, 2001, 2000, 1996, 1986, 1982, 1980, 1978, 1975, 1974, 1970, 1968, 1966, 1965, 1964, 1963, 1962, 1960, 1957, 1955, 1950, 1946, 1945, 1942, 1940, 1936, 1935, 1931, 1930, 1926, 1925, 1922
375 LOS COCHES AVE	2006, 2001, 1996, 1986, 1985, 1982, 1980, 1978, 1975, 1974, 1970, 1968, 1966, 1965, 1964, 1963, 1962, 1960, 1957, 1955, 1950, 1946, 1945, 1942, 1940, 1936, 1935, 1931, 1930, 1926, 1925, 1922
445 LOS COCHES AVE	2006, 2001, 1996, 1991, 1986, 1985, 1982, 1980, 1978, 1975, 1974, 1970, 1968, 1966, 1965, 1964, 1963, 1962, 1960, 1957, 1955, 1950, 1946, 1945, 1942, 1940, 1936, 1935, 1931, 1930, 1926, 1925, 1922
450 LOS COCHES AVE	2006, 2001, 1996, 1991, 1986, 1985, 1982, 1980, 1978, 1975, 1974, 1970, 1968, 1966, 1965, 1964, 1963, 1962, 1960, 1957, 1955, 1950, 1946, 1945, 1942, 1940, 1936, 1935, 1931, 1930, 1926, 1925, 1922
451 LOS COCHES	2006, 2001, 2000, 1991, 1986, 1985, 1982, 1980, 1978, 1975, 1974, 1970, 1968, 1966, 1965, 1964, 1963, 1962, 1960, 1957, 1955, 1950, 1946, 1945, 1942, 1940, 1936, 1935, 1931, 1930, 1926, 1925, 1922
451 LOS COCHES AVE	2006, 2001, 1996, 1991, 1986, 1985, 1982, 1980, 1978, 1975, 1974, 1970, 1968, 1966, 1965, 1964, 1963, 1962, 1960, 1957, 1955, 1950, 1946, 1945, 1942, 1940, 1936, 1935, 1931, 1930, 1926, 1925, 1922
451 LOS COCHES ST	2001, 2000, 1996, 1986, 1982, 1980, 1978, 1975, 1974, 1970, 1968, 1966, 1965, 1964, 1963, 1962, 1960, 1957, 1955, 1950, 1946, 1945, 1942, 1940, 1936, 1935, 1931, 1930, 1926, 1925, 1922
465 LOS COCHES AVE	2006, 2001, 1996, 1991, 1986, 1985, 1982, 1980, 1978, 1975, 1974, 1970, 1968, 1966, 1965, 1964, 1963, 1962, 1960, 1957, 1955, 1950, 1946, 1945, 1942, 1940, 1936, 1935, 1931, 1930, 1926, 1925, 1922
470 LOS COCHES AVE	2006, 2001, 1996, 1991, 1986, 1985, 1982, 1980, 1978, 1975, 1974, 1970, 1968, 1966, 1965, 1964, 1963, 1962, 1960, 1957, 1955, 1950, 1946, 1945, 1942, 1940, 1936, 1935, 1931, 1930, 1926, 1925, 1922
471 LOS COCHES	2006, 2001, 2000, 1996, 1991, 1985, 1982, 1980, 1978, 1975, 1974, 1970, 1968, 1966, 1965, 1964, 1963, 1962, 1960, 1957, 1955, 1950, 1946, 1945, 1942, 1940, 1936, 1935, 1931, 1930, 1926, 1925, 1922
471 LOS COCHES AVE	2006, 2001, 1996, 1991, 1986, 1985, 1982, 1980, 1978, 1975, 1974, 1970, 1968, 1966, 1965, 1964, 1963, 1962, 1960, 1957, 1955, 1950, 1946, 1945, 1942, 1940, 1936, 1935, 1931, 1930, 1926, 1925, 1922
471 LOS COCHES ST	2006, 2001, 2000, 1996, 1991, 1986, 1982, 1980, 1978, 1975, 1974, 1970, 1968, 1966, 1965, 1964, 1963, 1962, 1960, 1957, 1955, 1950, 1946, 1945, 1942, 1940, 1936, 1935, 1931, 1930, 1926, 1925, 1922
473 LOS COCHES	2006, 2001, 2000, 1991, 1986, 1985, 1982, 1980, 1978, 1975, 1974, 1970, 1968, 1966, 1965, 1964, 1963, 1962, 1960, 1957, 1955, 1950, 1946, 1945, 1942, 1940, 1936, 1935, 1931, 1930, 1926, 1925, 1922
473 LOS COCHES AVE	2006, 2001, 1996, 1991, 1986, 1985, 1982, 1980, 1978, 1975, 1974, 1970, 1968, 1966, 1965, 1964, 1963, 1962, 1960, 1957, 1955, 1950, 1946, 1945, 1942, 1940, 1936, 1935, 1931, 1930, 1926, 1925, 1922
473 LOS COCHES ST	2001, 2000, 1996, 1986, 1982, 1980, 1978, 1975, 1974, 1970, 1968, 1966, 1965, 1964, 1963, 1962, 1960, 1957, 1955, 1950, 1946, 1945, 1942, 1940, 1936, 1935, 1931, 1930, 1926, 1925, 1922

FINDINGS

Address Researched	Address Not Identified in Research Source
475 LOS COCHES	2006, 2001, 2000, 1991, 1986, 1985, 1982, 1980, 1978, 1975, 1974, 1970, 1968, 1966, 1965, 1964, 1963, 1962, 1960, 1957, 1955, 1950, 1946, 1945, 1942, 1940, 1936, 1935, 1931, 1930, 1926, 1925, 1922
475 LOS COCHES AVE	2006, 2001, 1996, 1991, 1986, 1985, 1982, 1980, 1978, 1975, 1974, 1970, 1968, 1966, 1965, 1964, 1963, 1962, 1960, 1957, 1955, 1950, 1946, 1945, 1942, 1940, 1936, 1935, 1931, 1930, 1926, 1925, 1922
475 LOS COCHES ST	2006, 2001, 2000, 1996, 1986, 1982, 1980, 1978, 1975, 1974, 1970, 1968, 1966, 1965, 1964, 1963, 1962, 1960, 1957, 1955, 1950, 1946, 1945, 1942, 1940, 1936, 1935, 1931, 1930, 1926, 1925, 1922
476 LOS COCHES AVE	2006, 2001, 1996, 1991, 1986, 1985, 1982, 1980, 1978, 1975, 1974, 1970, 1968, 1966, 1965, 1964, 1963, 1962, 1960, 1957, 1955, 1950, 1946, 1945, 1942, 1940, 1936, 1935, 1931, 1930, 1926, 1925, 1922
479 LOS COCHES	2006, 2001, 2000, 1991, 1986, 1985, 1982, 1980, 1978, 1975, 1974, 1970, 1968, 1966, 1965, 1964, 1963, 1962, 1960, 1957, 1955, 1950, 1946, 1945, 1942, 1940, 1936, 1935, 1931, 1930, 1926, 1925, 1922
479 LOS COCHES AVE	2006, 2001, 2000, 1996, 1986, 1985, 1982, 1980, 1978, 1975, 1974, 1970, 1968, 1966, 1965, 1964, 1963, 1962, 1960, 1957, 1955, 1950, 1946, 1945, 1942, 1940, 1936, 1935, 1931, 1930, 1926, 1925, 1922
479 LOS COCHES ST	2006, 2001, 2000, 1996, 1986, 1982, 1980, 1978, 1975, 1974, 1970, 1968, 1966, 1965, 1964, 1963, 1962, 1960, 1957, 1955, 1950, 1946, 1945, 1942, 1940, 1936, 1935, 1931, 1930, 1926, 1925, 1922
480 LOS COCHES AVE	2006, 2001, 1996, 1991, 1986, 1985, 1982, 1980, 1978, 1975, 1974, 1970, 1968, 1966, 1965, 1964, 1963, 1962, 1960, 1957, 1955, 1950, 1946, 1945, 1942, 1940, 1936, 1935, 1931, 1930, 1926, 1925, 1922
483 LOS COCHES	2006, 2001, 2000, 1991, 1985, 1982, 1980, 1978, 1975, 1974, 1970, 1968, 1966, 1965, 1964, 1963, 1962, 1960, 1957, 1955, 1950, 1946, 1945, 1942, 1940, 1936, 1935, 1931, 1930, 1926, 1925, 1922
483 LOS COCHES AVE	2006, 2001, 1996, 1986, 1985, 1982, 1980, 1978, 1975, 1974, 1970, 1968, 1966, 1965, 1964, 1963, 1962, 1960, 1957, 1955, 1950, 1946, 1945, 1942, 1940, 1936, 1935, 1931, 1930, 1926, 1925, 1922
483 LOS COCHES ST	2001, 2000, 1996, 1986, 1982, 1980, 1978, 1975, 1974, 1970, 1968, 1966, 1965, 1964, 1963, 1962, 1960, 1957, 1955, 1950, 1946, 1945, 1942, 1940, 1936, 1935, 1931, 1930, 1926, 1925, 1922
485 LOS COCHES	2006, 2001, 2000, 1991, 1986, 1985, 1982, 1980, 1978, 1975, 1974, 1970, 1968, 1966, 1965, 1964, 1963, 1962, 1960, 1957, 1955, 1950, 1946, 1945, 1942, 1940, 1936, 1935, 1931, 1930, 1926, 1925, 1922
485 LOS COCHES AVE	2006, 2001, 1996, 1991, 1986, 1985, 1982, 1980, 1978, 1975, 1974, 1970, 1968, 1966, 1965, 1964, 1963, 1962, 1960, 1957, 1955, 1950, 1946, 1945, 1942, 1940, 1936, 1935, 1931, 1930, 1926, 1925, 1922
485 LOS COCHES ST	2001, 2000, 1996, 1991, 1982, 1980, 1978, 1975, 1974, 1970, 1968, 1966, 1965, 1964, 1963, 1962, 1960, 1957, 1955, 1950, 1946, 1945, 1942, 1940, 1936, 1935, 1931, 1930, 1926, 1925, 1922
487 LOS COCHES AVE	2006, 2001, 1996, 1991, 1986, 1985, 1982, 1980, 1978, 1975, 1974, 1970, 1968, 1966, 1965, 1964, 1963, 1962, 1960, 1957, 1955, 1950, 1946, 1945, 1942, 1940, 1936, 1935, 1931, 1930, 1926, 1925, 1922
487 LOS COCHES ST	2001, 2000, 1996, 1986, 1985, 1982, 1980, 1978, 1975, 1974, 1970, 1968, 1966, 1965, 1964, 1963, 1962, 1960, 1957, 1955, 1950, 1946, 1945, 1942, 1940, 1936, 1935, 1931, 1930, 1926, 1925, 1922
489 LOS COCHES	2006, 2001, 2000, 1991, 1986, 1985, 1982, 1980, 1978, 1975, 1974, 1970, 1968, 1966, 1965, 1964, 1963, 1962, 1960, 1957, 1955, 1950, 1946, 1945, 1942, 1940, 1936, 1935, 1931, 1930, 1926, 1925, 1922

FINDINGS

Address Researched	Address Not Identified in Research Source
489 LOS COCHES AVE	2006, 2001, 1996, 1991, 1986, 1985, 1982, 1980, 1978, 1975, 1974, 1970, 1968, 1966, 1965, 1964, 1963, 1962, 1960, 1957, 1955, 1950, 1946, 1945, 1942, 1940, 1936, 1935, 1931, 1930, 1926, 1925, 1922
489 LOS COCHES ST	2006, 2001, 2000, 1996, 1986, 1985, 1982, 1980, 1978, 1975, 1974, 1970, 1968, 1966, 1965, 1964, 1963, 1962, 1960, 1957, 1955, 1950, 1946, 1945, 1942, 1940, 1936, 1935, 1931, 1930, 1926, 1925, 1922
490 LOS COCHES AVE	2006, 2001, 1996, 1991, 1986, 1985, 1982, 1980, 1978, 1975, 1974, 1970, 1968, 1966, 1965, 1964, 1963, 1962, 1960, 1957, 1955, 1950, 1946, 1945, 1942, 1940, 1936, 1935, 1931, 1930, 1926, 1925, 1922
495 LOS COCHES AVE	2006, 2001, 1996, 1991, 1986, 1985, 1982, 1980, 1978, 1975, 1974, 1970, 1968, 1966, 1965, 1964, 1963, 1962, 1960, 1957, 1955, 1950, 1946, 1945, 1942, 1940, 1936, 1935, 1931, 1930, 1926, 1925, 1922
5 N MILPITAS BLVD	2001, 2000, 1996, 1991, 1982, 1980, 1978, 1975, 1974, 1970, 1968, 1966, 1965, 1964, 1963, 1962, 1960, 1957, 1955, 1950, 1946, 1945, 1942, 1940, 1936, 1935, 1931, 1930, 1926, 1925, 1922
500 LOS COCHES AVE	2006, 2001, 1996, 1991, 1986, 1985, 1982, 1980, 1978, 1975, 1974, 1970, 1968, 1966, 1965, 1964, 1963, 1962, 1960, 1957, 1955, 1950, 1946, 1945, 1942, 1940, 1936, 1935, 1931, 1930, 1926, 1925, 1922
505 LOS COCHES AVE	2006, 2001, 1996, 1991, 1986, 1985, 1982, 1980, 1978, 1975, 1974, 1970, 1968, 1966, 1965, 1964, 1963, 1962, 1960, 1957, 1955, 1950, 1946, 1945, 1942, 1940, 1936, 1935, 1931, 1930, 1926, 1925, 1922
508 E CALAVERAS BLVD	2006, 2001, 2000, 1996, 1986, 1985, 1982, 1980, 1978, 1975, 1974, 1970, 1968, 1966, 1965, 1964, 1963, 1962, 1960, 1957, 1955, 1950, 1946, 1945, 1942, 1940, 1936, 1935, 1931, 1930, 1926, 1925, 1922
508 E CALAVERAS RD	2006, 2001, 2000, 1996, 1986, 1985, 1982, 1980, 1978, 1975, 1974, 1970, 1968, 1966, 1965, 1964, 1963, 1962, 1960, 1957, 1955, 1950, 1946, 1945, 1942, 1940, 1936, 1935, 1931, 1930, 1926, 1925, 1922
511 LOS COCHES	2006, 2001, 2000, 1991, 1982, 1980, 1978, 1975, 1974, 1970, 1968, 1966, 1965, 1964, 1963, 1962, 1960, 1957, 1955, 1950, 1946, 1945, 1942, 1940, 1936, 1935, 1931, 1930, 1926, 1925, 1922
511 LOS COCHES ST	2001, 2000, 1996, 1986, 1982, 1980, 1978, 1975, 1974, 1970, 1968, 1966, 1965, 1964, 1963, 1962, 1960, 1957, 1955, 1950, 1946, 1945, 1942, 1940, 1936, 1935, 1931, 1930, 1926, 1925, 1922
525 CALAVERAS BLVD E	2006, 2001, 2000, 1991, 1986, 1985, 1982, 1980, 1978, 1975, 1974, 1970, 1968, 1966, 1965, 1964, 1963, 1962, 1960, 1957, 1955, 1950, 1946, 1945, 1942, 1940, 1936, 1935, 1931, 1930, 1926, 1925, 1922
525 E CALAVERAS BLVD	2001, 2000, 1996, 1986, 1985, 1982, 1980, 1978, 1975, 1974, 1970, 1968, 1966, 1965, 1964, 1963, 1962, 1960, 1957, 1955, 1950, 1946, 1945, 1942, 1940, 1936, 1935, 1931, 1930, 1926, 1925, 1922
543 CALAVERAS BLVD E	2006, 2001, 2000, 1991, 1986, 1985, 1982, 1980, 1978, 1975, 1974, 1970, 1968, 1966, 1965, 1964, 1963, 1962, 1960, 1957, 1955, 1950, 1946, 1945, 1942, 1940, 1936, 1935, 1931, 1930, 1926, 1925, 1922
543 E CALAVERAS BLVD	2006, 2001, 2000, 1996, 1986, 1985, 1982, 1980, 1978, 1975, 1974, 1970, 1968, 1966, 1965, 1964, 1963, 1962, 1960, 1957, 1955, 1950, 1946, 1945, 1942, 1940, 1936, 1935, 1931, 1930, 1926, 1925, 1922
545 CALAVERAS BLVD E	2006, 2001, 2000, 1991, 1986, 1985, 1982, 1980, 1978, 1975, 1974, 1970, 1968, 1966, 1965, 1964, 1963, 1962, 1960, 1957, 1955, 1950, 1946, 1945, 1942, 1940, 1936, 1935, 1931, 1930, 1926, 1925, 1922
545 E CALAVERAS BLVD	2006, 2001, 2000, 1996, 1986, 1985, 1982, 1980, 1978, 1975, 1974, 1970, 1968, 1966, 1965, 1964, 1963, 1962, 1960, 1957, 1955, 1950, 1946, 1945, 1942, 1940, 1936, 1935, 1931, 1930, 1926, 1925, 1922

FINDINGS

Address Researched	Address Not Identified in Research Source
555 CALAVERAS BLVD E	2006, 2001, 2000, 1991, 1986, 1985, 1982, 1980, 1978, 1975, 1974, 1970, 1968, 1966, 1965, 1964, 1963, 1962, 1960, 1957, 1955, 1950, 1946, 1945, 1942, 1940, 1936, 1935, 1931, 1930, 1926, 1925, 1922
555 E CALAVERAS BLVD	2006, 2001, 2000, 1996, 1986, 1985, 1982, 1980, 1978, 1975, 1974, 1970, 1968, 1966, 1965, 1964, 1963, 1962, 1960, 1957, 1955, 1950, 1946, 1945, 1942, 1940, 1936, 1935, 1931, 1930, 1926, 1925, 1922
555 Los Coches St	2006, 2001, 1982, 1980, 1978, 1975, 1974, 1970, 1968, 1966, 1965, 1964, 1963, 1962, 1960, 1957, 1955, 1950, 1946, 1945, 1942, 1940, 1936, 1935, 1931, 1930, 1926, 1925, 1922
557 CALAVERAS BLVD E	2006, 2001, 2000, 1991, 1986, 1985, 1982, 1980, 1978, 1975, 1974, 1970, 1968, 1966, 1965, 1964, 1963, 1962, 1960, 1957, 1955, 1950, 1946, 1945, 1942, 1940, 1936, 1935, 1931, 1930, 1926, 1925, 1922
557 E CALAVERAS BLVD	2006, 2001, 2000, 1996, 1986, 1985, 1982, 1980, 1978, 1975, 1974, 1970, 1968, 1966, 1965, 1964, 1963, 1962, 1960, 1957, 1955, 1950, 1946, 1945, 1942, 1940, 1936, 1935, 1931, 1930, 1926, 1925, 1922
559 CALAVERAS BLVD E	2006, 2001, 2000, 1991, 1986, 1985, 1982, 1980, 1978, 1975, 1974, 1970, 1968, 1966, 1965, 1964, 1963, 1962, 1960, 1957, 1955, 1950, 1946, 1945, 1942, 1940, 1936, 1935, 1931, 1930, 1926, 1925, 1922
559 E CALAVERAS BLVD	2006, 2001, 2000, 1996, 1986, 1985, 1982, 1980, 1978, 1975, 1974, 1970, 1968, 1966, 1965, 1964, 1963, 1962, 1960, 1957, 1955, 1950, 1946, 1945, 1942, 1940, 1936, 1935, 1931, 1930, 1926, 1925, 1922
577 CALAVERAS BLVD E	2006, 2001, 2000, 1991, 1986, 1985, 1982, 1980, 1978, 1975, 1974, 1970, 1968, 1966, 1965, 1964, 1963, 1962, 1960, 1957, 1955, 1950, 1946, 1945, 1942, 1940, 1936, 1935, 1931, 1930, 1926, 1925, 1922
577 E CALAVERAS BLVD	2006, 2001, 2000, 1996, 1986, 1985, 1982, 1980, 1978, 1975, 1974, 1970, 1968, 1966, 1965, 1964, 1963, 1962, 1960, 1957, 1955, 1950, 1946, 1945, 1942, 1940, 1936, 1935, 1931, 1930, 1926, 1925, 1922
581 CALAVERAS BLVD E	2006, 2001, 2000, 1991, 1986, 1985, 1982, 1980, 1978, 1975, 1974, 1970, 1968, 1966, 1965, 1964, 1963, 1962, 1960, 1957, 1955, 1950, 1946, 1945, 1942, 1940, 1936, 1935, 1931, 1930, 1926, 1925, 1922
581 E CALAVERAS BLVD	2006, 2001, 2000, 1996, 1986, 1985, 1982, 1980, 1978, 1975, 1974, 1970, 1968, 1966, 1965, 1964, 1963, 1962, 1960, 1957, 1955, 1950, 1946, 1945, 1942, 1940, 1936, 1935, 1931, 1930, 1926, 1925, 1922
589 CALAVERAS BLVD E	2006, 2001, 2000, 1991, 1986, 1985, 1982, 1980, 1978, 1975, 1974, 1970, 1968, 1966, 1965, 1964, 1963, 1962, 1960, 1957, 1955, 1950, 1946, 1945, 1942, 1940, 1936, 1935, 1931, 1930, 1926, 1925, 1922
589 E CALAVERAS BLVD	2006, 2001, 2000, 1996, 1991, 1985, 1982, 1980, 1978, 1975, 1974, 1970, 1968, 1966, 1965, 1964, 1963, 1962, 1960, 1957, 1955, 1950, 1946, 1945, 1942, 1940, 1936, 1935, 1931, 1930, 1926, 1925, 1922
591 CALAVERAS BLVD E	2006, 2001, 2000, 1991, 1986, 1985, 1982, 1980, 1978, 1975, 1974, 1970, 1968, 1966, 1965, 1964, 1963, 1962, 1960, 1957, 1955, 1950, 1946, 1945, 1942, 1940, 1936, 1935, 1931, 1930, 1926, 1925, 1922
593 CALAVERAS BLVD E	2006, 2001, 2000, 1991, 1986, 1985, 1982, 1980, 1978, 1975, 1974, 1970, 1968, 1966, 1965, 1964, 1963, 1962, 1960, 1957, 1955, 1950, 1946, 1945, 1942, 1940, 1936, 1935, 1931, 1930, 1926, 1925, 1922
593 E CALAVERAS BLVD	2006, 2001, 2000, 1996, 1986, 1985, 1982, 1980, 1978, 1975, 1974, 1970, 1968, 1966, 1965, 1964, 1963, 1962, 1960, 1957, 1955, 1950, 1946, 1945, 1942, 1940, 1936, 1935, 1931, 1930, 1926, 1925, 1922
595 CALAVERAS BLVD E	2006, 2001, 2000, 1991, 1986, 1985, 1982, 1980, 1978, 1975, 1974, 1970, 1968, 1966, 1965, 1964, 1963, 1962, 1960, 1957, 1955, 1950, 1946, 1945, 1942, 1940, 1936, 1935, 1931, 1930, 1926, 1925, 1922

FINDINGS

Address Researched	Address Not Identified in Research Source
595 E CALAVERAS BLVD	2006, 2001, 2000, 1996, 1985, 1982, 1980, 1978, 1975, 1974, 1970, 1968, 1966, 1965, 1964, 1963, 1962, 1960, 1957, 1955, 1950, 1946, 1945, 1942, 1940, 1936, 1935, 1931, 1930, 1926, 1925, 1922
597 CALAVERAS BLVD E	2006, 2001, 2000, 1991, 1986, 1985, 1982, 1980, 1978, 1975, 1974, 1970, 1968, 1966, 1965, 1964, 1963, 1962, 1960, 1957, 1955, 1950, 1946, 1945, 1942, 1940, 1936, 1935, 1931, 1930, 1926, 1925, 1922
597 E CALAVERAS BLVD	2006, 2001, 2000, 1996, 1986, 1985, 1982, 1980, 1978, 1975, 1974, 1970, 1968, 1966, 1965, 1964, 1963, 1962, 1960, 1957, 1955, 1950, 1946, 1945, 1942, 1940, 1936, 1935, 1931, 1930, 1926, 1925, 1922
599 CALAVERAS BLVD E	2006, 2001, 2000, 1991, 1986, 1985, 1982, 1980, 1978, 1975, 1974, 1970, 1968, 1966, 1965, 1964, 1963, 1962, 1960, 1957, 1955, 1950, 1946, 1945, 1942, 1940, 1936, 1935, 1931, 1930, 1926, 1925, 1922
599 E CALAVERAS BLVD	2001, 2000, 1996, 1986, 1985, 1982, 1980, 1978, 1975, 1974, 1970, 1968, 1966, 1965, 1964, 1963, 1962, 1960, 1957, 1955, 1950, 1946, 1945, 1942, 1940, 1936, 1935, 1931, 1930, 1926, 1925, 1922
599 E CALAVERAS RD	2006, 2001, 2000, 1996, 1986, 1985, 1982, 1980, 1978, 1975, 1974, 1970, 1968, 1966, 1965, 1964, 1963, 1962, 1960, 1957, 1955, 1950, 1946, 1945, 1942, 1940, 1936, 1935, 1931, 1930, 1926, 1925, 1922
6 S MILPITAS BLVD	2006, 2001, 2000, 1996, 1986, 1985, 1982, 1980, 1978, 1975, 1974, 1970, 1968, 1966, 1965, 1964, 1963, 1962, 1960, 1957, 1955, 1950, 1946, 1945, 1942, 1940, 1936, 1935, 1931, 1930, 1926, 1925, 1922
601 CALAVERAS BLVD E	2006, 2001, 2000, 1991, 1986, 1985, 1982, 1980, 1978, 1975, 1974, 1970, 1968, 1966, 1965, 1964, 1963, 1962, 1960, 1957, 1955, 1950, 1946, 1945, 1942, 1940, 1936, 1935, 1931, 1930, 1926, 1925, 1922
601 E CALAVERAS BLVD	2001, 2000, 1996, 1985, 1982, 1980, 1978, 1975, 1974, 1970, 1968, 1966, 1965, 1964, 1963, 1962, 1960, 1957, 1955, 1950, 1946, 1945, 1942, 1940, 1936, 1935, 1931, 1930, 1926, 1925, 1922
603 CALAVERAS BLVD E	2006, 2001, 2000, 1991, 1986, 1985, 1982, 1980, 1978, 1975, 1974, 1970, 1968, 1966, 1965, 1964, 1963, 1962, 1960, 1957, 1955, 1950, 1946, 1945, 1942, 1940, 1936, 1935, 1931, 1930, 1926, 1925, 1922
603 E CALAVERAS BLVD	2001, 2000, 1996, 1985, 1982, 1980, 1978, 1975, 1974, 1970, 1968, 1966, 1965, 1964, 1963, 1962, 1960, 1957, 1955, 1950, 1946, 1945, 1942, 1940, 1936, 1935, 1931, 1930, 1926, 1925, 1922
605 CALAVERAS BLVD E	2006, 2001, 2000, 1991, 1986, 1985, 1982, 1980, 1978, 1975, 1974, 1970, 1968, 1966, 1965, 1964, 1963, 1962, 1960, 1957, 1955, 1950, 1946, 1945, 1942, 1940, 1936, 1935, 1931, 1930, 1926, 1925, 1922
605 E CALAVERAS BLVD	2001, 2000, 1996, 1985, 1982, 1980, 1978, 1975, 1974, 1970, 1968, 1966, 1965, 1964, 1963, 1962, 1960, 1957, 1955, 1950, 1946, 1945, 1942, 1940, 1936, 1935, 1931, 1930, 1926, 1925, 1922
607 E CALAVERAS BLVD	2001, 2000, 1996, 1985, 1982, 1980, 1978, 1975, 1974, 1970, 1968, 1966, 1965, 1964, 1963, 1962, 1960, 1957, 1955, 1950, 1946, 1945, 1942, 1940, 1936, 1935, 1931, 1930, 1926, 1925, 1922
627 CALAVERAS BLVD E	2006, 2001, 2000, 1991, 1986, 1985, 1982, 1980, 1978, 1975, 1974, 1970, 1968, 1966, 1965, 1964, 1963, 1962, 1960, 1957, 1955, 1950, 1946, 1945, 1942, 1940, 1936, 1935, 1931, 1930, 1926, 1925, 1922
627 E CALAVERAS BLVD	2006, 2001, 2000, 1996, 1985, 1982, 1980, 1978, 1975, 1974, 1970, 1968, 1966, 1965, 1964, 1963, 1962, 1960, 1957, 1955, 1950, 1946, 1945, 1942, 1940, 1936, 1935, 1931, 1930, 1926, 1925, 1922
627 E CALAVERAS RD	2006, 2001, 2000, 1996, 1986, 1985, 1982, 1980, 1978, 1975, 1974, 1970, 1968, 1966, 1965, 1964, 1963, 1962, 1960, 1957, 1955, 1950, 1946, 1945, 1942, 1940, 1936, 1935, 1931, 1930, 1926, 1925, 1922

FINDINGS

Address Researched	Address Not Identified in Research Source
639 CALAVERAS BLVD E	2006, 2001, 2000, 1991, 1986, 1985, 1982, 1980, 1978, 1975, 1974, 1970, 1968, 1966, 1965, 1964, 1963, 1962, 1960, 1957, 1955, 1950, 1946, 1945, 1942, 1940, 1936, 1935, 1931, 1930, 1926, 1925, 1922
639 E CALAVERAS BLVD	2006, 2001, 2000, 1996, 1985, 1982, 1980, 1978, 1975, 1974, 1970, 1968, 1966, 1965, 1964, 1963, 1962, 1960, 1957, 1955, 1950, 1946, 1945, 1942, 1940, 1936, 1935, 1931, 1930, 1926, 1925, 1922
639 E CALAVERAS RD	2006, 2001, 2000, 1996, 1986, 1985, 1982, 1980, 1978, 1975, 1974, 1970, 1968, 1966, 1965, 1964, 1963, 1962, 1960, 1957, 1955, 1950, 1946, 1945, 1942, 1940, 1936, 1935, 1931, 1930, 1926, 1925, 1922
643 E CALAVERAS BLVD	2001, 2000, 1996, 1985, 1982, 1980, 1978, 1975, 1974, 1970, 1968, 1966, 1965, 1964, 1963, 1962, 1960, 1957, 1955, 1950, 1946, 1945, 1942, 1940, 1936, 1935, 1931, 1930, 1926, 1925, 1922
645 CALAVERAS BLVD E	2006, 2001, 2000, 1991, 1986, 1985, 1982, 1980, 1978, 1975, 1974, 1970, 1968, 1966, 1965, 1964, 1963, 1962, 1960, 1957, 1955, 1950, 1946, 1945, 1942, 1940, 1936, 1935, 1931, 1930, 1926, 1925, 1922
645 E CALAVERAS BLVD	2006, 2001, 2000, 1996, 1985, 1982, 1980, 1978, 1975, 1974, 1970, 1968, 1966, 1965, 1964, 1963, 1962, 1960, 1957, 1955, 1950, 1946, 1945, 1942, 1940, 1936, 1935, 1931, 1930, 1926, 1925, 1922
647 E CALAVERAS BLVD	2001, 2000, 1996, 1986, 1985, 1982, 1980, 1978, 1975, 1974, 1970, 1968, 1966, 1965, 1964, 1963, 1962, 1960, 1957, 1955, 1950, 1946, 1945, 1942, 1940, 1936, 1935, 1931, 1930, 1926, 1925, 1922
649 E CALAVERAS BLVD	2001, 2000, 1996, 1986, 1985, 1982, 1980, 1978, 1975, 1974, 1970, 1968, 1966, 1965, 1964, 1963, 1962, 1960, 1957, 1955, 1950, 1946, 1945, 1942, 1940, 1936, 1935, 1931, 1930, 1926, 1925, 1922
650 E CALAVERAS BLVD	2006, 2001, 2000, 1996, 1986, 1985, 1982, 1980, 1978, 1975, 1974, 1970, 1968, 1966, 1965, 1964, 1963, 1962, 1960, 1957, 1955, 1950, 1946, 1945, 1942, 1940, 1936, 1935, 1931, 1930, 1926, 1925, 1922
660 CALAVERAS BLVD E	2006, 2001, 2000, 1991, 1986, 1985, 1982, 1980, 1978, 1975, 1974, 1970, 1968, 1966, 1965, 1964, 1963, 1962, 1960, 1957, 1955, 1950, 1946, 1945, 1942, 1940, 1936, 1935, 1931, 1930, 1926, 1925, 1922
660 E CALAVERAS BLVD	2001, 2000, 1996, 1991, 1986, 1985, 1982, 1980, 1978, 1975, 1974, 1970, 1968, 1966, 1965, 1964, 1963, 1962, 1960, 1957, 1955, 1950, 1946, 1945, 1942, 1940, 1936, 1935, 1931, 1930, 1926, 1925, 1922
670 CALAVERAS BLVD E	2006, 2001, 2000, 1991, 1986, 1985, 1982, 1980, 1978, 1975, 1974, 1970, 1968, 1966, 1965, 1964, 1963, 1962, 1960, 1957, 1955, 1950, 1946, 1945, 1942, 1940, 1936, 1935, 1931, 1930, 1926, 1925, 1922
670 E CALAVERAS BLVD	2001, 2000, 1996, 1986, 1985, 1982, 1980, 1978, 1975, 1974, 1970, 1968, 1966, 1965, 1964, 1963, 1962, 1960, 1957, 1955, 1950, 1946, 1945, 1942, 1940, 1936, 1935, 1931, 1930, 1926, 1925, 1922
670 E CALAVERAS RD	2006, 2001, 2000, 1996, 1986, 1985, 1982, 1980, 1978, 1975, 1974, 1970, 1968, 1966, 1965, 1964, 1963, 1962, 1960, 1957, 1955, 1950, 1946, 1945, 1942, 1940, 1936, 1935, 1931, 1930, 1926, 1925, 1922
680 E CALAVERAS BLVD	2001, 2000, 1996, 1986, 1985, 1982, 1980, 1978, 1975, 1974, 1970, 1968, 1966, 1965, 1964, 1963, 1962, 1960, 1957, 1955, 1950, 1946, 1945, 1942, 1940, 1936, 1935, 1931, 1930, 1926, 1925, 1922
690 CALAVERAS BLVD E	2006, 2001, 2000, 1991, 1986, 1985, 1982, 1980, 1978, 1975, 1974, 1970, 1968, 1966, 1965, 1964, 1963, 1962, 1960, 1957, 1955, 1950, 1946, 1945, 1942, 1940, 1936, 1935, 1931, 1930, 1926, 1925, 1922
690 E CALAVERAS BLVD	2006, 2001, 2000, 1996, 1986, 1985, 1982, 1980, 1978, 1975, 1974, 1970, 1968, 1966, 1965, 1964, 1963, 1962, 1960, 1957, 1955, 1950, 1946, 1945, 1942, 1940, 1936, 1935, 1931, 1930, 1926, 1925, 1922

FINDINGS

Address Researched	Address Not Identified in Research Source
690 E CALAVERAS RD	2006, 2001, 2000, 1996, 1986, 1985, 1982, 1980, 1978, 1975, 1974, 1970, 1968, 1966, 1965, 1964, 1963, 1962, 1960, 1957, 1955, 1950, 1946, 1945, 1942, 1940, 1936, 1935, 1931, 1930, 1926, 1925, 1922
700 CALAVERAS BLVD E	2006, 2001, 2000, 1991, 1986, 1985, 1982, 1980, 1978, 1975, 1974, 1970, 1968, 1966, 1965, 1964, 1963, 1962, 1960, 1957, 1955, 1950, 1946, 1945, 1942, 1940, 1936, 1935, 1931, 1930, 1926, 1925, 1922
700 E CALAVERAS BLVD	2006, 2001, 2000, 1996, 1986, 1985, 1982, 1980, 1978, 1975, 1974, 1970, 1968, 1966, 1965, 1964, 1963, 1962, 1960, 1957, 1955, 1950, 1946, 1945, 1942, 1940, 1936, 1935, 1931, 1930, 1926, 1925, 1922
710 E CALAVERAS BLVD	2006, 2001, 2000, 1996, 1991, 1986, 1985, 1982, 1980, 1978, 1974, 1970, 1968, 1966, 1965, 1964, 1963, 1962, 1960, 1957, 1955, 1950, 1946, 1945, 1942, 1940, 1936, 1935, 1931, 1930, 1926, 1925, 1922
722 E CALAVERAS BLVD	2006, 2001, 2000, 1996, 1991, 1986, 1985, 1982, 1980, 1978, 1974, 1970, 1968, 1966, 1965, 1964, 1963, 1962, 1960, 1957, 1955, 1950, 1946, 1945, 1942, 1940, 1936, 1935, 1931, 1930, 1926, 1925, 1922
735 E CALAVERAS BLVD	2006, 2001, 2000, 1996, 1991, 1986, 1985, 1982, 1980, 1978, 1974, 1970, 1968, 1966, 1965, 1964, 1963, 1962, 1960, 1957, 1955, 1950, 1946, 1945, 1942, 1940, 1936, 1935, 1931, 1930, 1926, 1925, 1922
740 E CALAVERAS BLVD	2006, 2001, 2000, 1996, 1982, 1980, 1978, 1975, 1974, 1970, 1968, 1966, 1965, 1964, 1963, 1962, 1960, 1957, 1955, 1950, 1946, 1945, 1942, 1940, 1936, 1935, 1931, 1930, 1926, 1925, 1922
749 CALAVERAS BLVD E	2006, 2001, 2000, 1991, 1986, 1985, 1982, 1980, 1978, 1975, 1974, 1970, 1968, 1966, 1965, 1964, 1963, 1962, 1960, 1957, 1955, 1950, 1946, 1945, 1942, 1940, 1936, 1935, 1931, 1930, 1926, 1925, 1922
749 E CALAVERAS BLVD	2001, 2000, 1996, 1986, 1982, 1980, 1978, 1975, 1974, 1970, 1968, 1966, 1965, 1964, 1963, 1962, 1960, 1957, 1955, 1950, 1946, 1945, 1942, 1940, 1936, 1935, 1931, 1930, 1926, 1925, 1922
749 E CALAVERAS RD	2006, 2001, 2000, 1996, 1986, 1985, 1982, 1980, 1978, 1975, 1974, 1970, 1968, 1966, 1965, 1964, 1963, 1962, 1960, 1957, 1955, 1950, 1946, 1945, 1942, 1940, 1936, 1935, 1931, 1930, 1926, 1925, 1922
75 MILPITAS BLVD S	2006, 2001, 2000, 1991, 1986, 1985, 1982, 1980, 1978, 1975, 1974, 1970, 1968, 1966, 1965, 1964, 1963, 1962, 1960, 1957, 1955, 1950, 1946, 1945, 1942, 1940, 1936, 1935, 1931, 1930, 1926, 1925, 1922
75 S MILPITAS BLVD	2001, 2000, 1996, 1986, 1985, 1982, 1980, 1978, 1975, 1974, 1970, 1968, 1966, 1965, 1964, 1963, 1962, 1960, 1957, 1955, 1950, 1946, 1945, 1942, 1940, 1936, 1935, 1931, 1930, 1926, 1925, 1922
750 CALAVERAS BLVD E	2006, 2001, 2000, 1991, 1986, 1985, 1982, 1980, 1978, 1975, 1974, 1970, 1968, 1966, 1965, 1964, 1963, 1962, 1960, 1957, 1955, 1950, 1946, 1945, 1942, 1940, 1936, 1935, 1931, 1930, 1926, 1925, 1922
750 E CALAVERAS BLVD	2001, 2000, 1996, 1991, 1982, 1980, 1978, 1975, 1974, 1970, 1968, 1966, 1965, 1964, 1963, 1962, 1960, 1957, 1955, 1950, 1946, 1945, 1942, 1940, 1936, 1935, 1931, 1930, 1926, 1925, 1922
755 CALAVERAS BLVD E	2006, 2001, 2000, 1991, 1986, 1985, 1982, 1980, 1978, 1975, 1974, 1970, 1968, 1966, 1965, 1964, 1963, 1962, 1960, 1957, 1955, 1950, 1946, 1945, 1942, 1940, 1936, 1935, 1931, 1930, 1926, 1925, 1922
755 E CALAVERAS BLVD	2001, 2000, 1996, 1991, 1986, 1985, 1982, 1980, 1978, 1975, 1974, 1970, 1968, 1966, 1965, 1964, 1963, 1962, 1960, 1957, 1955, 1950, 1946, 1945, 1942, 1940, 1936, 1935, 1931, 1930, 1926, 1925, 1922
759 CALAVERAS BLVD E	2006, 2001, 2000, 1991, 1986, 1985, 1982, 1980, 1978, 1975, 1974, 1970, 1968, 1966, 1965, 1964, 1963, 1962, 1960, 1957, 1955, 1950, 1946, 1945, 1942, 1940, 1936, 1935, 1931, 1930, 1926, 1925, 1922

FINDINGS

Address Researched	Address Not Identified in Research Source
759 E CALAVERAS BLVD	2001, 2000, 1996, 1986, 1985, 1982, 1980, 1978, 1975, 1974, 1970, 1968, 1966, 1965, 1964, 1963, 1962, 1960, 1957, 1955, 1950, 1946, 1945, 1942, 1940, 1936, 1935, 1931, 1930, 1926, 1925, 1922
763 E CALAVERAS BLVD	2001, 2000, 1996, 1991, 1986, 1985, 1982, 1980, 1978, 1975, 1974, 1970, 1968, 1966, 1965, 1964, 1963, 1962, 1960, 1957, 1955, 1950, 1946, 1945, 1942, 1940, 1936, 1935, 1931, 1930, 1926, 1925, 1922
765 CALAVERAS BLVD E	2006, 2001, 2000, 1991, 1986, 1985, 1982, 1980, 1978, 1975, 1974, 1970, 1968, 1966, 1965, 1964, 1963, 1962, 1960, 1957, 1955, 1950, 1946, 1945, 1942, 1940, 1936, 1935, 1931, 1930, 1926, 1925, 1922
765 E CALAVERAS BLVD	2001, 2000, 1996, 1982, 1980, 1978, 1975, 1974, 1970, 1968, 1966, 1965, 1964, 1963, 1962, 1960, 1957, 1955, 1950, 1946, 1945, 1942, 1940, 1936, 1935, 1931, 1930, 1926, 1925, 1922
770 E CALAVERAS BLVD	2001, 2000, 1996, 1982, 1980, 1978, 1975, 1974, 1970, 1968, 1966, 1965, 1964, 1963, 1962, 1960, 1957, 1955, 1950, 1946, 1945, 1942, 1940, 1936, 1935, 1931, 1930, 1926, 1925, 1922
80 Railroad Ave	2006, 2001, 2000, 1996, 1991, 1980, 1978, 1974, 1970, 1968, 1966, 1965, 1964, 1963, 1962, 1960, 1957, 1955, 1950, 1946, 1945, 1942, 1940, 1936, 1935, 1931, 1930, 1926, 1925, 1922

APPENDIX F

Qualification of Environmental Professional

APPENDIX F

SHAWN MUNGER, CHG
PRINCIPAL GEOLOGIST

EDUCATION

BS, Geology, U.C. Davis, 1985

EXPERIENCE

Years with ENGEO: 25
Years with Other Firms: 0

REGISTRATIONS & CERTIFICATIONS

Certified Hydrogeologist, CA, 413
40 Hour HAZWOPER Training, CA
Certified Environmental Manager, NV, 1332
Registered Environmental Assessor II, CA, 20201
Professional Geologist, CA, 5810

SPECIALIZATIONS

- Environmental Assessments and Remediation
- Environmental Restoration
- Water Quality Studies
- Water Wells/Hydrogeology

Since joining ENGEO in 1985, Mr. Munger has been managing groundwater supply evaluations, hydrogeologic studies, chemical assessments, phase I and II site assessment projects, UST site investigations, risk based corrective action (RBCA), VOC remediation, and agricultural impact evaluations. He serves as Principal-in-Charge or Project Manager for environmental and hazardous materials projects involving groundwater hydrology, contaminant fate and transport, and remediation. He is Principal-in-Charge of our on-call contract with DTSC and the environmental components of our on-call contracts with the City of Sacramento and the County of Sacramento.

Selected Project Experience

Seacliff Estates—Richmond, CA
Principal in Charge. Mr. Munger provided oversight, review, and consultation during preparation of phase I and II site assessments and soil remediation. The 12-acre site was formerly part of Kaiser Shipyard No. 3 and was used for ship repair and maintenance along with scrap metal and salvage yards. The property was developed as a single-family residential subdivision.

Renaissance Square—Concord, CA
Project Manager. Mr. Munger provided consultation, data analysis, and field observation. This former automotive dealership was redeveloped as a five-story multi-family residential structure supported on slab-on-grade foundations, with two levels of below-grade parking. Petroleum hydrocarbon-impacted soil was encountered during excavation of the parking structure, which required characterization and remediation. Soil impacts were attributed to former sumps, USTs and hydraulic lifts.

Pleasant Hill BART Station—Walnut Creek, CA
Principal in Charge. Mr. Munger provided oversight, data analysis and consultation during the preparation of a phase II environmental site assessment. The property is an existing BART station that encompasses 20 acres, including the platform/station area, electrical facilities, a parking garage and additional paved parking areas.

Mills Ranch—King City, CA
Principal in Charge. Mr. Munger provided principal oversight of phase I and II environmental site assessments and risk evaluations. The approximate 80-acre property is used for agricultural cultivation and commercial uses. The proposed mixed-use development includes over 400 single-family residential lots.

Select Foods Site/Cross Creek—Hayward, CA
Principal in Charge. Mr. Munger provided principal oversight, consultation, and data analysis. The property was a former processed food facility, a drum recycling business, battery manufacturing operation and a bus assembly plant. Following completion of soil remediation under RWQCB oversight, the property was developed into a single-family residential subdivision.

Southchase Property—West Sacramento, CA
Project Manager. Mr. Munger provided environmental consultation regarding soil contamination and site characterization work. The property is a former farm headquarters with storage structures and orchards.

Westshore—Richmond, CA
Project Manager. Mr. Munger conducted phase I and II site assessments, risk evaluations and prepared a soil management plan. The property was a former automotive manufacturing plant proposed for a multi-unit condominium development, including a 6-story podium structure to include five residential floors with 269 units and one parking floor.

Union Pacific Railroad Corridor—San Jose, CA.
Project Manager. Mr. Munger prepared a phase I and II environmental assessment. Work included a site reconnaissance, historical records research and recovery of soil samples with laboratory analysis. Lead impacted soil was identified which required risk evaluation. This former 1800 lineal foot section of the former Union Pacific Railroad Corridor was proposed for mixed-use development.

Sparklizing Cleaners and Laundry—Fremont, CA
Principal in Charge. Mr. Munger provided principal review and data analysis for this former dry cleaning facility which had released tetrachloroethylene (PCE) to site soil and groundwater. The project site consists of a drycleaning facility located within a commercial/retail center. Drycleaning operations have been conducted at the facility since 1974 and have resulted in chlorinated solvent impacts to soil and groundwater beneath the site. As a result, the CRWQCB opened a Spills, Leaks, Investigations, and Cleanups (SLIC) case and the site was referred to the Alameda County Water District (ACWD) for lead agency oversight. A series of soil and groundwater investigations identified a source area beneath the drycleaner suite and an adjoining retail suite. A CAP submitted to ACWD in 2009 involves using in-situ chemical oxidation (ISCO) to remediate groundwater and vadose zone soil impacts within the source area.

Mare Island, 3rd and Connelly Utility Corridor—Vallejo, CA
Principal in Charge. Mr. Munger provided principal oversight during demolition and soil excavation activities. The project consisted of utility demolition and soil excavation activities

required to prepare for construction of a 300 – foot water and sewer utility corridor along Connelly Street between 3rd Street and Azuar Drive.

Ivy Glen (Former Tredegar)—Fremont, CA
Principal in Charge. Mr. Munger provided oversight of site characterizations, risk evaluations and groundwater monitoring for this for this former industrial facility. The property was a former industrial facility with documented soil and groundwater contamination. Risk assessments allowed redevelopment of the site as a single-family residential subdivision. Groundwater monitoring continues to date as a result of residual docs beneath the property.

County Crossings Property—Antioch, CA
Principal in Charge. Mr. Munger provided environmental consultation and data review with regard to soil and groundwater contamination. Constituents of concern include petroleum hydrocarbons, nitrates and manganese. The approximately 264 acre site includes several former industrial facilities and petroleum pipelines. Soil and groundwater at the site has been impacted with petroleum hydrocarbons, nitrates and manganese. Planned uses include commercial, residential, retail, and a BART-oriented transit village. The center, which is currently in the entitlement phase, is estimated to break ground in 2011.

Arroyo Crossing—Livermore, CA
Principal in Charge. Mr. Munger provided oversight, data analysis and regulatory consultation while ENGEO provided geotechnical and environmental engineering services for this 34-acre site. This former corporation yard and quarry site was developed into a single-family residential subdivision.

620 North Ninth Street—San Jose, CA
Principal in Charge. Mr. Munger provided oversight of soil, groundwater and soil gad characterizations, risk evaluations and remedial action plan preparation. Mr. Munger also closely interacted with RWQCB staff to achieve approval for residential development. The property is a former fruit packing plant and food preparation facility. The proposed development consists of a single-family residential subdivision.

Former SFPP Alignment—Concord, CA
Project Manager. Mr. Munger prepared a Phase I and II environmental assessment for a ± 6,500-foot corridor formerly occupied by the Southern Pacific Railroad (SPRR). Kinder Morgan petroleum pipelines existed within an easement along the property. Work included the recovery of soil and groundwater samples along the SP right of way. The site was a former ± 6,500-foot corridor formerly occupied by the Southern Pacific Railroad. Kinder Morgan petroleum pipelines existed within an easement along the property. The southern portion of the site was crossed by East Bay Municipal Utilities District water distribution lines and a multi-lane highway overpass. The corridor was developed as a self-storage facility.

Gale Ranch Middle School—San Ramon, CA
Principal in Charge. Mr. Munger provided review and supervision of a Preliminary Endangerment Assessment prepared for this school site under the oversight of DTSC. This former site was developed into a public middle school.

Highlands Ranch—Antioch, CA
Principal in Charge. Mr. Munger provided oversight, data analysis, and collaboration with RWQCB personnel. The project site consists of a 140-acre portion of the former Chevron Los Medanos Tank Farm located in Pittsburg, California. The site was historically occupied by 24 crude oil tanks and four wax ponds. Remediation of the crude oil tank and wax pond locations was conducted according to a remedial action plan (RAP) and oversight was provided by the CRWQCB. Remediation was performed over a period of four months and consisted of excavating approximately 110,000 cubic yards of impacted soil and placing the material in windrows for ex-situ bioremediation.

Hercules Property—Hercules, CA
Project Manager. Mr. Munger provided oversight of a phase I environmental site assessment, site asbestos survey, site characterization, and demolition observation/contaminant assessment. The project area consists of ± 167 acres located near and along the southeastern shore of San Pablo Bay in Hercules. The property was once a portion of a 1300-acre manufacturing facility that was operated by DuPont from 1879 to 1913 and Hercules Incorporated from 1913 to 1979. The planned development includes single/multi family residential development with some commercial components.

Gold Rush Ranch and Golf Resort—Sutter creek, CA
Principal in Charge. Mr. Munger provided principal oversight during the preparation of a preliminary endangerment report, including soil, groundwater and surface water sampling. The project site consists of 945 acres of undeveloped land located near the City of Sutter Creek, California. The proposed development plan for the site involves the Gold Rush Ranch and Golf Resort, which includes an 18-hole championship golf course, 1,334 new homes, a commercial center, and open space. The client has entered into a VCA with the Department of Toxic Substances Control (DTSC) to address historic mine tailings at the site. A PEA was prepared to evaluate human health risks associated with elevated arsenic in tailings, soil, and surface water at the site. The PEA was approved by DTSC in 2009. Based on the findings of the PEA, a removal action workplan (RAW) will be prepared to address the human health risks associated with the arsenic impacts.

1000 Howe Road—Martinez, CA
Principal in Charge. Mr. Munger provided oversight and analysis for this soil remediation project. Mr. Munger worked closely with RWQCB personnel to develop a cost effective and timely closure for site closure and approval for residential development. The site is occupied by a general engineering contractor and was a former bus leasing company. Improvements at the property included an office/warehouse structure and an equipment yard. The proposed development consists of a single-family residential subdivision.